

Submissions and responses to consultation

The attached documents are the responses received to the consultation:

Document 1 - Labour party submission, full wards

Document 2 - Responses to Citizenspace (online) consultation

Document 3 - Other responses

Hammersmith and Fulham proposed polling districts and stations

For each ward we have produced a map and a summary of polling districts with polling station options and estimated electorates. Pink shaded districts are those with a significant electorate growth anticipated in the near future.

We are proposing a number of shared polling stations where these suggested stations are close to ward boundaries and where the combined electorate should be small enough for these places to cope with. Shared polling stations also reduce the costs of running election day operations and may also enable schools, for example, to remain open.

Addison

We have used the three current Addison polling district boundaries as the starting point here. Although the chunk of Shepherds Bush Green SBC used to vote in ADA when last in Addison, and although they can cut through Wells Road to reach Sulgrave Road, it is very much more convenient for them to vote at Charecroft Community Hall. This is straight along Goldhawk Road and Shepherds Bush Green for them and probably the way a lot of them go to use shops or get to Shepherds Bush bus station.

The only change we have proposed to the boundary between these ADB and ADC polling districts is to move the small section of Addison Gardens from B to C because it's slightly easier for them to reach this station than Charecroft.

Avonmore

We propose a fairly radical realignment of the two polling districts currently covering Avonmore. Although these have been the boundaries for a long time, we believe that using North End Road as a boundary is arbitrary, and that there is a more convenient place for the AVB polling station, especially as Avonmore School is soon to be redeveloped.

The former Avonmore Library building, now a CAB office but still with the library/open space inside, is located to the south end of this part of North End Road. It is therefore more convenient for ABD residents living to the south of Avonmore; for Mortimer House, opposite, and for residents in Gwendwr Road, most of Edith Road, Trevanion Street and Gunterstone Road.

We leave the bulk of the existing ABC district intact, but now that the ABD polling station is further south we propose that the northern section of ABD vote at St Marys Church, which is a straight walk along Hammersmith Road.

Brook Green

We propose three polling districts for Brook Green, though two would also not cause that many problems for this ward. One: BGA would cover the Sinclair Road area and poll at Masbro Community Centre. BGB would cover the Blythe Road area and vote, as now, at Springvale Tenants Hall. BGC would cover the Brook Green area, including the sections returning to the ward from Hammersmith Broadway HBC and would vote where the current ABB polling station now is.

College Park and Old Oak

We propose a few small changes to the College Park and Old Oak polling districts. With the Oaklands development soon to be completed, we propose creating a sixth polling district, CPB, covering the north western side of the ward.

We propose a change of polling station for CPC: the Peabody Housing Office in Wulfstan Street. This is just south of the East Acton tube station and much more central for this geographically large polling district.

We propose that Primula Street be added to CPE polling district. Although we appreciate there is a cut through under the Central Line, the CPC polling station is still further.

For the time being we propose that the CPF polling station remain at Wood Lane Community Centre, but as development on the eastern side of this district progresses, it may make more sense to move to a station on Wood Lane, more central for what is going to be a 2000+ electorate polling district.

Coningham

We have left the existing Askew ASB and C, and Shepherds Bush Green SBB polling district boundaries intact, with the exception of moving Stowe Road from ASC to SBB; and with unchanged polling stations. We recommend that CNC polling district shares Miles Coverdale School as a station with SBA as there is no available polling station within the CNC area.

Fulham Reach

The boundaries of Fulham Reach are changing and this requires some considerable reworking of the polling districts here. We propose - broadly - keeping FRA, B and D the same as they are now, though with Queens Club Gardens and surrounds moving into FRB, plus Musard Road and Kinnoul Road, which more than offset the loss of the streets north of the cemetery and Hospital in terms of numbers of electors.

We propose abolishing the current FRC polling district, with most of the electors on the eastern side of Fulham Palace Road moving to vote at Twynholm (FRD) and most of those on the western side voting at Melcombe (FRA). We propose moving the Charing Cross residential blocks, Aspenlea and the western end of Greyhound Road into FRA as well, as Melcombe is more convenient than Twynholm.

We propose a new FRC polling district covering most of the Fulham Reach riverside from Rainville Court south to Ash and Cedar Lodges, Eternit Walk. We add the terraced side of Rainville Road, Petley Road and Wingrave Road to this polling district, which we propose polls at Queens Manor School.

We oppose using Dorset Wharf as the polling station for this new polling district. Dorset Wharf is in the north and considerably far from the southern end of the polling district. There are three large sheltered housing schemes in this district for whom Queens Manor is an established polling station, very convenient for two of them, and also right in the centre of the district. Queens Manor can be seen from Rainville Road; it is easy to reach and, while there's nothing wrong with Dorset Wharf per se, it's just not the optimal choice.

Finally, we are slightly concerned that the FRB polling station, Matthews Hall, is somewhat small for a fairly large polling district, and that there have been queues and a bottleneck to get in to the station at peak times. We propose that an alternative station be considered here, and we propose two options. Our preferred option is Tasso Baptist Church on Greyhound Road, which is more central to this polling district now its centre of gravity has altered. Our secondary option is St Albans Church in Margravine Road, a few metres south of Matthews Hall. A third option may be the Age Concern office in Greyhound Road though we do not favour this option.

Fulham Town

We propose some revisions to the polling arrangements of this ward. We would like to revert to three districts for Town, just as the ward had prior to 2002. The current TWA polling district is not ideal: the polling station is in the far corner and a long way for electors on Fulham Road and the new development by Parsons Green tube station to reach.

We propose, instead, the recently-built William Banfield Estate Community Hall, just behind Munster Road. This is a central, more convenient location for the vast bulk of the southern side of Town ward.

Locating the TWA polling station here would also be more convenient for a section of the current, very large, TWB polling district too, so we propose adding Dancer, Crookham and Mimosa Streets, plus both sides of Fulham Road up to Mimosa Street, to this polling district. This balances the electorates of TWA and B somewhat.

Other than those changes to TWB, and moving the Dairy Place blocks into this polling district because Fulham Library is much more convenient a polling place for these electors, we make no more changes between these two polling districts.

Our new Town polling district, TWC, covers the Fulham High Street end of Town ward. We propose that this district votes at All Saints Church Hall, just across the road from the ward, and that this polling station is shared with Palace and Hurlingham ward PHB polling district, as both districts are quite small.

Grove

The old Grove ward had four polling districts, while the Grove sections of Hammersmith Broadway ward had two. With the additional area coming in from Ravenscourt Park the northern Grove polling district would have over 3,000 electors, so we propose creating two polling districts in the north, essentially divided by Iffley Road.

GRA would vote at Brackenbury School as now and GRC, covering the south of the ward would continue voting at the Free School in Cambridge Grove. There is a problem identifying a polling station in the new GRB district. This area used to vote in a building on the corner of Hammersmith Grove and Goldhawk Road. The building is still there, though boarded up - but it is disabled accessible and, depending on its state of maintenance, usable. But even so, it is right in the upper corner of the district and so is as far from parts of GRB as Brackenbury School is. An alternative may be the Hammersmith United Charities Building in Sycamore House; a temporary polling station in the car park of the Richford Gate development; or a temporary polling station somewhere else in the ward. An ideal venue would be the Missionworks building in Iffley Road, but this may not be available to book exclusively for a polling station.

Hammersmith Broadway

We are proposing three polling districts for Hammersmith Broadway ward. HRA would cover the ward north of the Great West Road. HRB would cover the Caroline, Peabody and Guinness Trust estates and the riverside either side of Hammersmith Bridge. HRC would cover the area north of Charing Cross Hospital and Margravine Cemetery plus the Fulham Reach development and Chancellors Road.

In terms of polling stations, for HRA we propose the Macbeth Centre - the current HRA station. For HRB we would very much prefer to move the station from St Paul's Primary School to the Peabody Estate Tenants Hall, because while this move will not inconvenience the Caroline Estate, it will make it significantly easier for the Guinness Trust to reach: basically just crossing Fulham Palace Road and walking onto the Peabody opposite. It's simply more central for the bulk of this polling district.

For HRC we propose the William Morris Sixth Form Centre in Beryl/St Dunstan's Road. This used to be the polling station for the Margravine MA polling district.

Lillie

Although the Lillie sections of Fulham Broadway ward are currently covered by two polling districts: FRA and B, we propose three for Lillie ward because the northern section along Lillie Road and some of the streets off it are both some distance from the Halford Road polling station and are population heavy. If the Peabody Hall is too small, an alternative would be a joint polling station in the West Ken Residents Hall directly opposite on the other side of Lillie Road. Given the West Kensington ward polling district is small the hall should be able to accommodate two stations.

We propose an LLA polling district covering the Clem Attlee estate with the station, as now, in the estate's community hall. We propose an LLB polling district voting at either the Peabody estate residents' hall just off

Lillie Road, which would cover the area north of, and including Racton Road plus Ongar Road and Seagrave Road down to the ambulance station and Viking Court (but excluding Viking Court) on the other side.

The rest of the ward would vote at Fulham Primary School in Halford Road as now, in an LLC polling district.

Munster

We propose retaining four polling districts in Munster but in a different arrangement - and only requiring three polling stations. We are also proposing to rebrand the Munster polling districts with the prefix MS rather than MU as MUC and MUD aren't great acronyms.

The north of Munster gets some additional electors along Lillie Road and in Purcell Crescent. This reduces the isolation of Strode Road but there is still a gap between this part of the ward and the streets to the south because of Fulham Cross School and the cemetery entrance.

We propose a very small MSA - far smaller than now, comprising this section north of Fulham Cross School plus Chaldon Road, Lillie Road east to Pellant Road and the small Williams Close off Dawes Road. Because this is a small district we would like it to share the Twynholm Baptist Church polling station also used by Fulham Reach FRD. This eliminates one of the four stations in Munster and allows Fulham Cross to continue functioning as a school on election days.

We broadly retain the MSB polling district, though we wish to include all the streets east of Fulham Cemetery (Bronsart, Mablethorpe, Rowallan) in this district. We also believe that for a few streets on the eastern side of Munster Road: Sherbrooke, Orbain, St Olaf's and Kilmaine, this is a convenient polling station.

While we think Henry Compton School should continue to be used as the polling station, we want to use the Kingwood Learning Centre as the polling station, rather than an outbuilding off Childerley Street (alternatively - and reluctantly - we would want an entrance to the building from Kingwood Road and not just Childerley Street). Kingwood Road is very much more central to the polling district and the bulk of the electorate.

We propose a reformed MSC polling district covering the eastern side of the ward, including the section transferred from Fulham Broadway ward. This would vote at St Thomas's Primary School, which was the old RA polling station for Sherbrooke ward.

We propose retaining the MRD polling station at St John's School in Munster Road. This is convenient not just for the existing MRD voters but also those living immediately north of the school: roads like Reporton, Bishops and Fernhurst, as well as the eastern ends of Gowan and Wardo Avenues and Mablethorpe Road.

Palace and Hurlingham

This very much enlarged ward is quite complex geographically and we propose five polling districts to cover it.

We propose that PHA cover the whole of the Bishops Park estate, voting at Greswell Street. This is a large polling district in terms of electorate but Greswell Street is central to it. Dividing the estate into two geographically would mean preventing roads like Harbord and Inglethorpe from voting at a convenient polling

station and making them travel further - it doesn't make sense. In addition, this area has a high level of postal votes so the in-person electorate of the polling district is substantially lower than the total electorate.

We propose a PHB polling district running from Bishops Avenue (or to the south east of Bishops Avenue if there are any electors residing in the tied buildings along there) to the District Line station at Putney Bridge. This is a small district but geographically remote from other parts of the ward. We propose that this area votes at All Saints Church Hall - convenient for the bulk of the area's electorate that lives on Fulham High Street. As discussed in the Fulham Town narrative, we think that All Saints Church Hall is large enough to accommodate both PHB and TWC polling stations.

With Hurlingham reunited in one ward we propose combining the Palace and Parsons Green sections in one polling district: PHC. We aren't entirely happy proposing Thomas's School in New Kings Road as the polling station as it is some distance from the riverside, but there is no alternative other than a temporary polling station somewhere in Hurlingham Road.

We then move to the sections of the ward joining from Sands End ward. We propose a PHD polling district covering Sullivan Court, Clancarty Road and the streets between South Park and Wandsworth Bridge Road, voting at the new Sands End Community Centre in South Park.

We considered just one polling district for this Sullivan section but, given that there is substantial housing development in the pipeline along the riverside, and that the Community Centre is some distance, we decided to propose two, with everything south of Hurlingham Academy and South Park in this PHE district. We propose Thomas's Primary School in Hugon Road as the polling station for this area, which is central to it.

Parsons Green and Sandford

This ward is tricky because of the new ward boundaries and the dearth of potential polling stations south of Kings Road for the current PGD district.

To address this trickiness, we propose splitting the current PGB polling district, which straddles New Kings Road into two, with a relabelled PGA covering the Eel Brook side and remaining voting at Holy Cross Primary School. This is a small district but identical to the old Eel Brook ward UC polling district.

We then propose a new PGB district covering the Peterborough estate, and voting at either Christ Church in Studdridge Street or the school next door, which has the benefit of having access from both the Peterborough estate and Clancarty Road. This PGB district would cross Wandsworth Bridge Road to include the Sands End side of the Peterborough Estate: Acfold, Bovingdon and Cresford plus the top end of Bagleys Lane and Cheryl's Close. This removes all but 400 or so electors from the old PGD district, many of which are on New Kings Road or just behind it.

We propose moving these remaining electors into PGC which covers the same area as the current PGC minus the area transferring to Walham Green ward. There are only two options we can suggest for this area. The Tesco-Esso petrol station on Kings Road has a set of parking bays on the forecourt, which could house a temporary polling station. This would be central and prominent and convenient to the entire polling district.

The alternative is to share the Church Hall where PGC currently votes with the Walham Green C polling district. This has the advantage of being a known polling station for the vast majority of this eastern end of Parsons Green and Sandford, is large enough to accommodate both PGC and WGC stations and, because so much of the electorate south of Kings Road is now voting in Studdridge Street is a minimal level of inconvenience for what's left of the old PGD electorate.

Ravenscourt ward

We are not proposing any changes to the four polling stations for Ravenscourt Park. Although three of the four polling districts here are small the geography of this ward makes it impossible to reduce their number.

Sands End

We propose three polling districts for the revised Sands End, largely based on the current SEB, SEC and SED districts. We have moved some of the SEC riverside into SEB (renamed SEA) to balance the size of the polling districts.

When all the riverside development has been completed there may be a case to have a fourth polling district in Sands End voting at the jetty, but right now the electorate numbers do not support such a district: it could only contain the riverside from Wandsworth Bridge to the park because anything further would have to walk a long way to the jetty polling station; and there are only about 700 voters in this riverside stretch right now.

Shepherds Bush Green

We are not proposing any changes to the three remaining polling stations for Shepherds Bush Green. We propose that SBB (relabelled SBA) continue voting at Miles Coverdale school, sharing that polling station with Coningham C polling district; that - for now - SBC (relabelled SBB) continues voting at Shepherd's Bush Village Hall in Bulwer Street (though this will need reviewing when the housing north of Westfield is fully occupied) and SBD (SBC) remains at the Edward Woods Estate Community Hall in Norland Road.

Walham Green

There are currently three polling districts covering this new ward: Fulham Broadway FBC, covering the streets south of Clem Attlee Court and the Lewis Trust in Fulham Broadway; TWC covering the Fulham Court, Lancaster Court, Barclay Close estates and some surrounding streets; and PGC, covering the area east of Fulham Broadway tube station. We propose retaining these three polling districts broadly as is, though we propose moving everything east of Pulton Place into our relabelled WGC polling district (the old PGC).

Wendell Park

We propose two polling districts for compact Wendell Park ward. We propose an east-west alignment of these districts: WPA covering the western side of the ward, west of the park itself and Rylett Crescent, voting at St Saviour's Church; and WPB covering the Askew Road side of the ward and voting at the Askew Road church.

West Kensington

Similarly, we propose no changes to the three existing polling districts or stations in West Kensington ward. WKA is the same as the old NEA covering the Barons Court and Gibbs Green estates; WKB covers the West Kensington Estate (and the Earls Court redevelopment if ever built) and WKC covers the Maystar and Alice Gilliatt estates, plus the streets south of Star Road.

White City

We propose three polling districts for White City ward. WCA: the White City Estate and most of Bloemfontein Road will continue voting at the Community Centre in India Way. WCB is almost identical to the current SBA polling district, voting at The Church of God in Loftus Road. We propose a new WCC just for the residents of the BBC Television Centre redevelopment. This will be a very small polling district but these residents are isolated from the other two polling districts. We propose that, for now, these residents vote at the College Park and Old Oak CPF polling station in Wood Lane Community Centre in a shared polling station. Even combined these two polling districts have an electorate below a thousand for the time being.

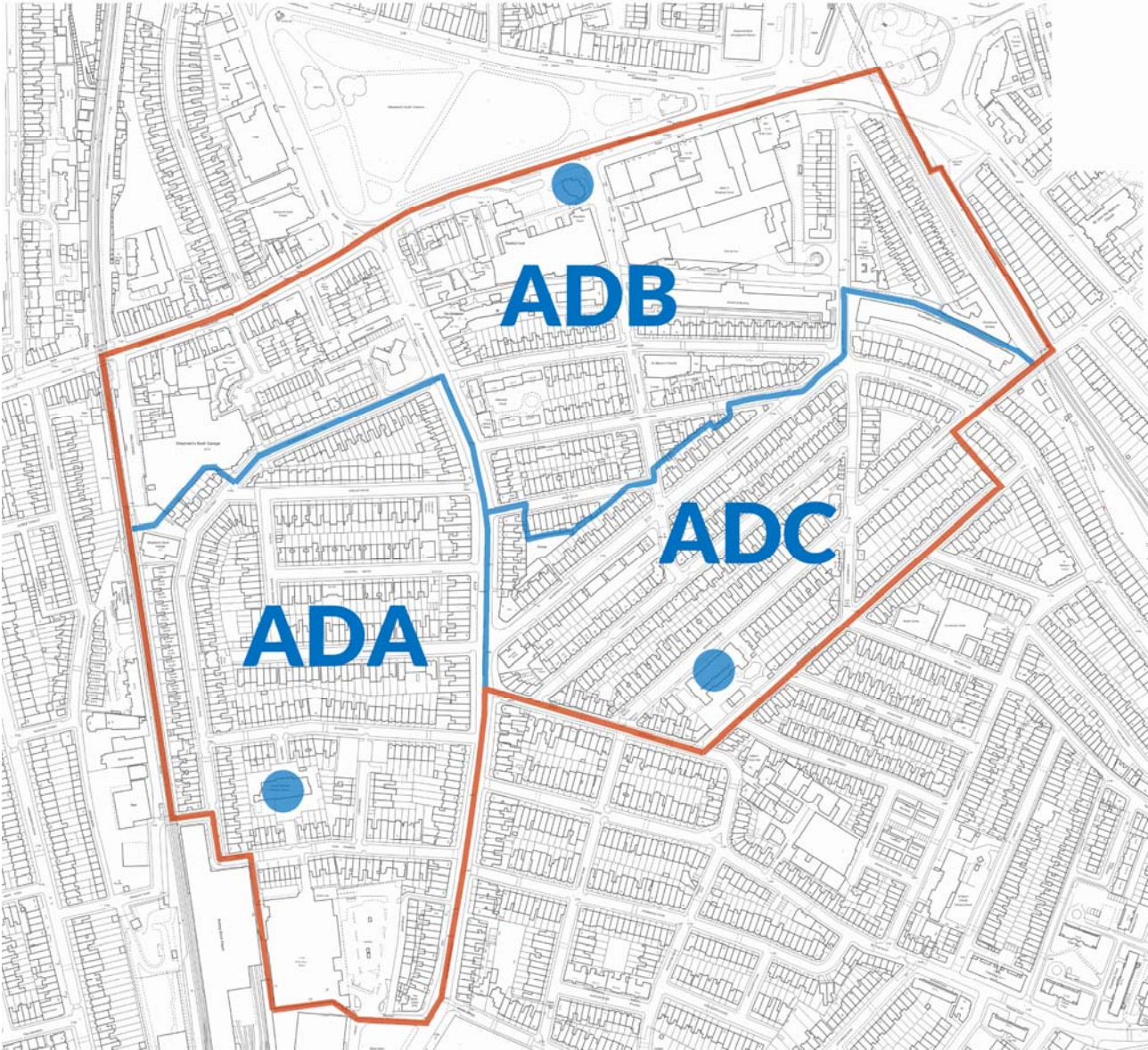
Wormholt

We are proposing three polling districts for Wormholt ward because the Wormholt estate is geographically large and it's a fair distance for residents on the western side to go to Wormholt Park Primary School.

We propose dividing the current WWA polling district along Hemlock Road (though with both sides of Hemlock in our new WHA, which we propose votes at Ark Conway Primary School. WHB covers the eastern side of the Wormholt estate and the Cleverly Estate, and a few residents in the streets immediately around this estate, plus Dunraven Road. This district would vote at Wormholt Park Primary School.

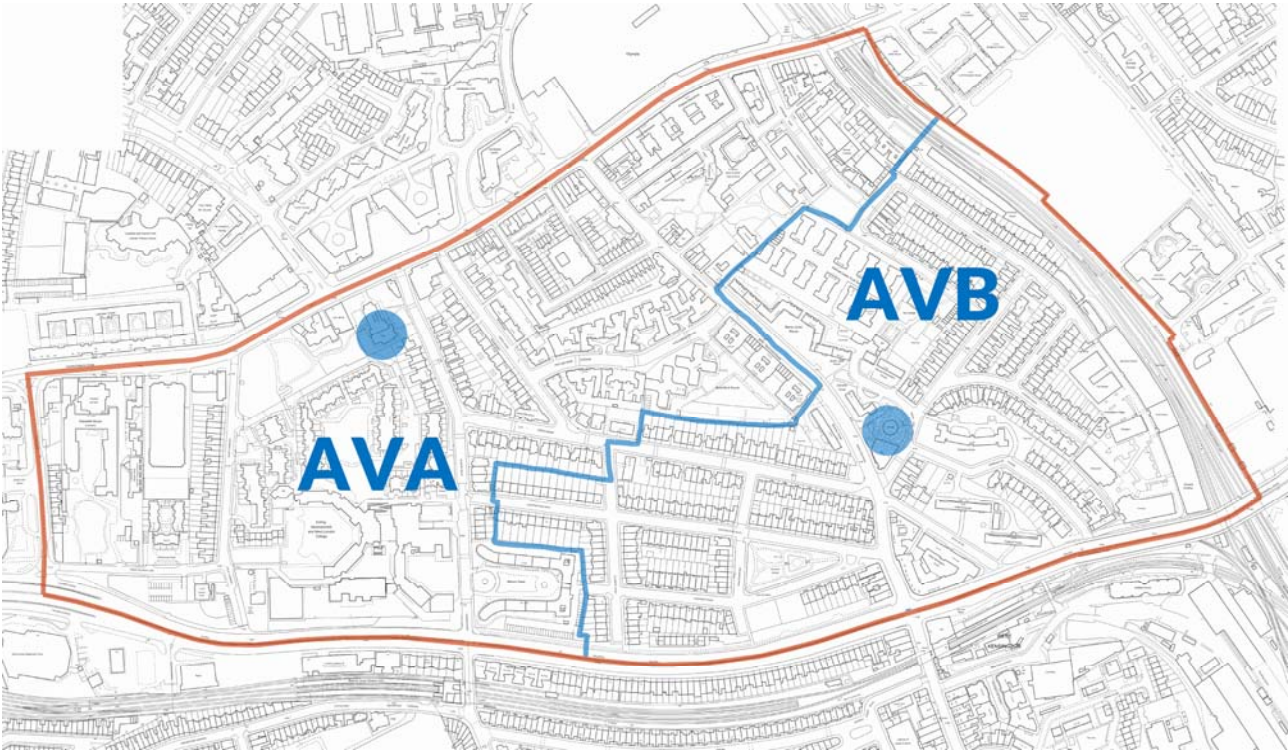
The third district, WHC, would cover the streets running north from Uxbridge Road and continue to vote at St Luke's Church, right in the centre of this district.

Addison



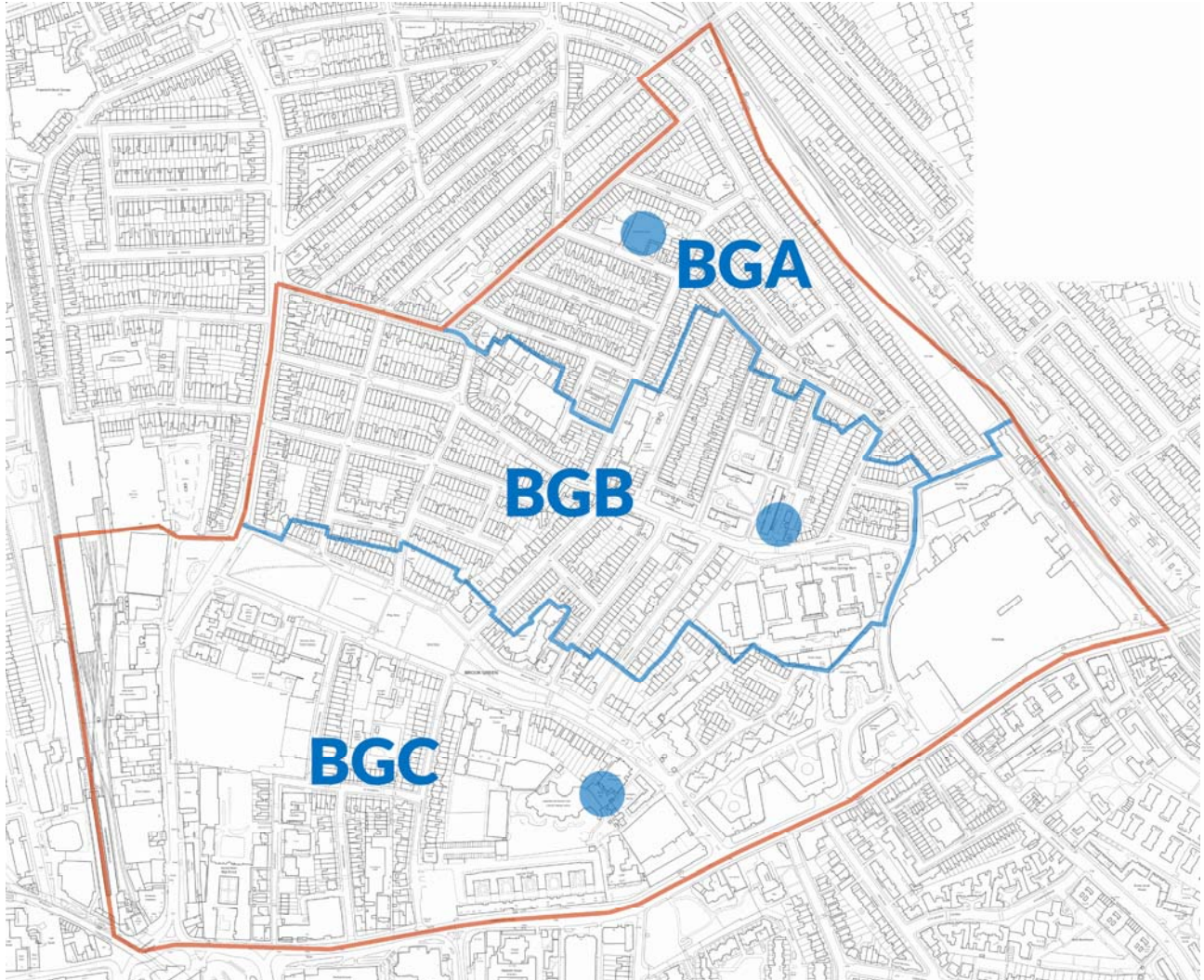
PD	Suggested polling station	Approx elec
ADA	Lena Gardens School, Lena Gardens	1,665
ADB	Charecroft Estate Community Hall, Rockley Road	2,399
ADC	Addison Primary School, Bolingbroke Road	1,586

Avonmore



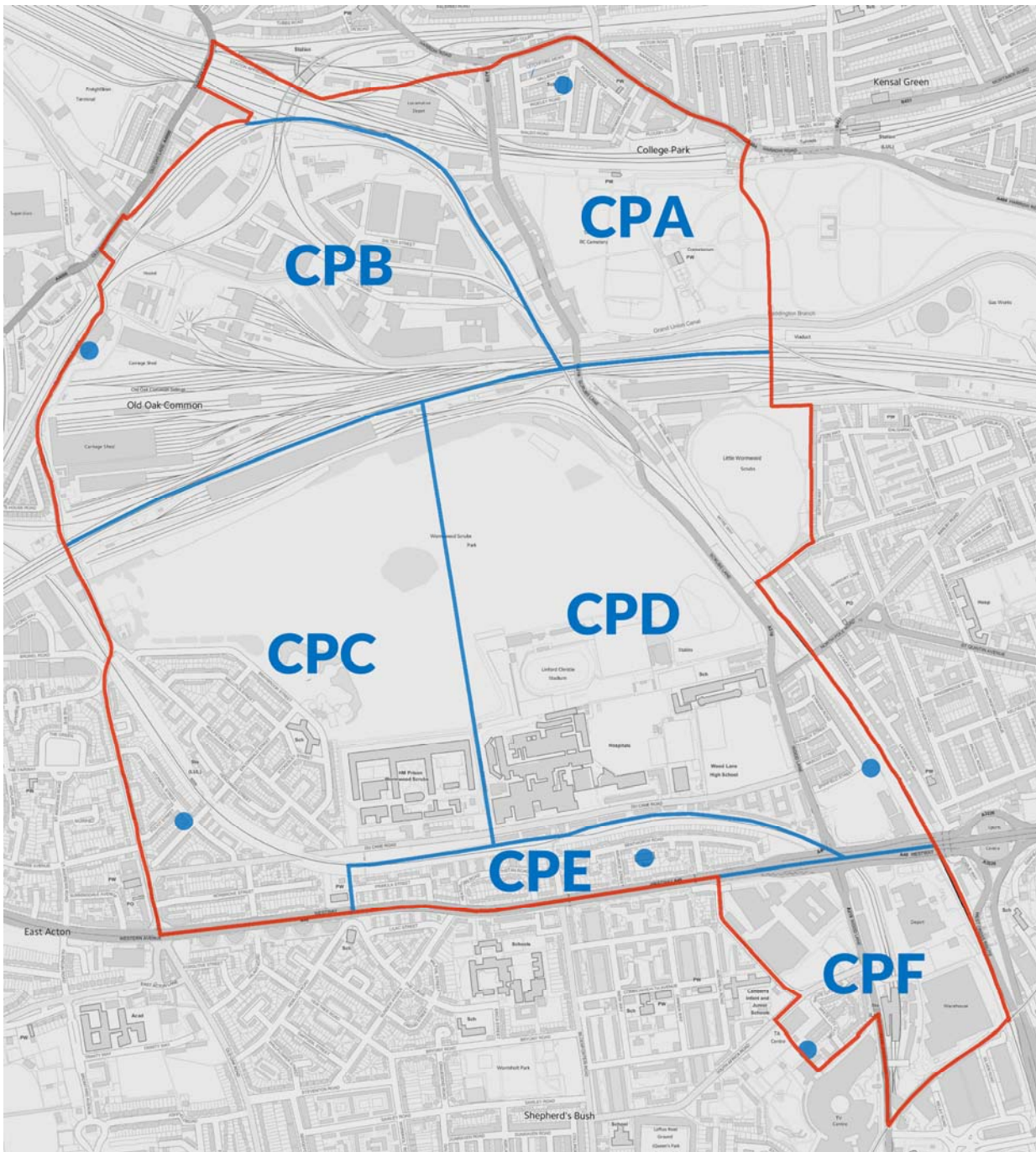
PD	Suggested polling station	Approx elec
AVA	St Mary's Church Hall, Edith Road	2,308
AVB	Avonmore Library/Citizens Advice Bureau, North End Road entrance	3,044

Brook Green



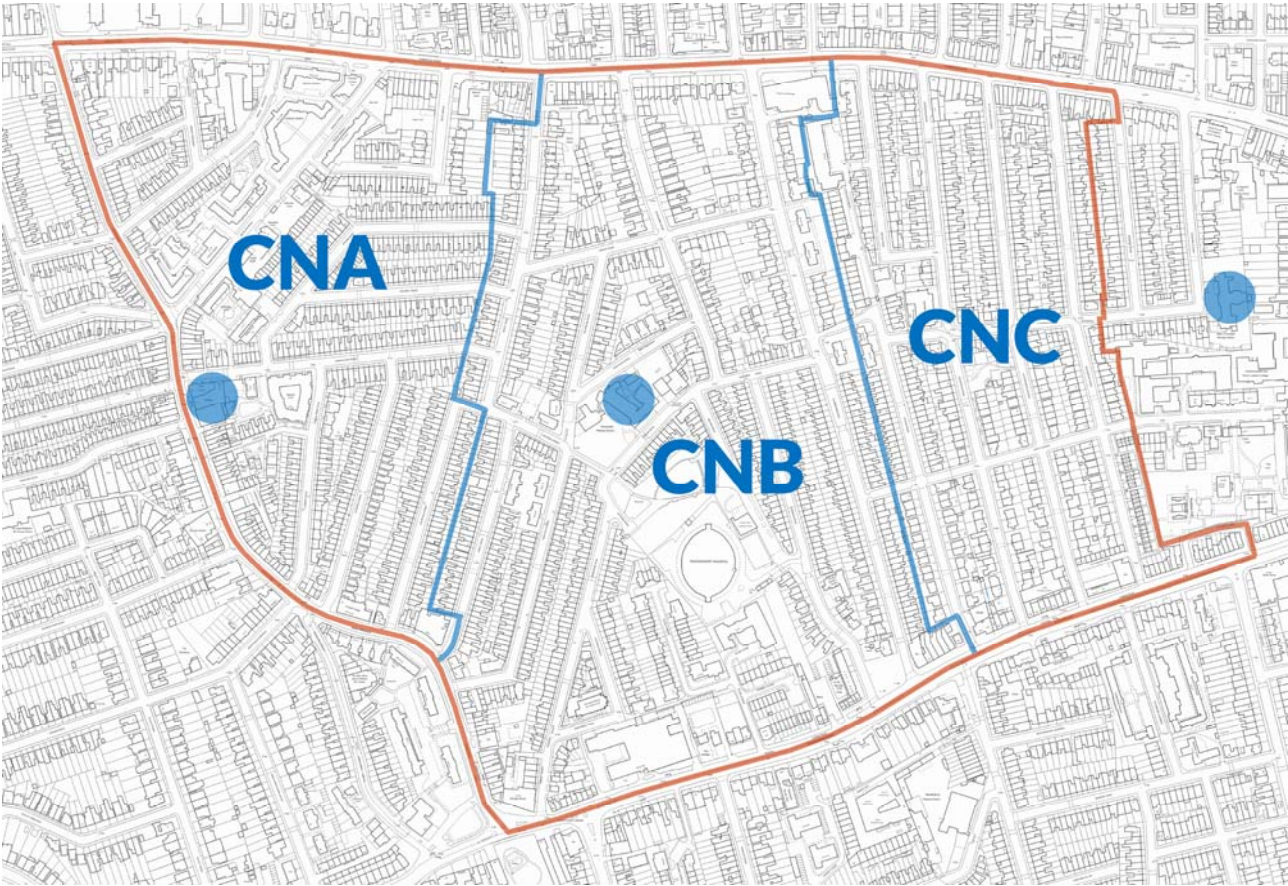
PD	Suggested polling station	Approx elec
BGA	Masbro Community Centre, Milson Road	1,781
BGB	Springvale Tenants Hall, Blythe Road	2,551
BGC	Holy Trinity Parish Centre, Brook Green	1,483

College Park and Old Oak



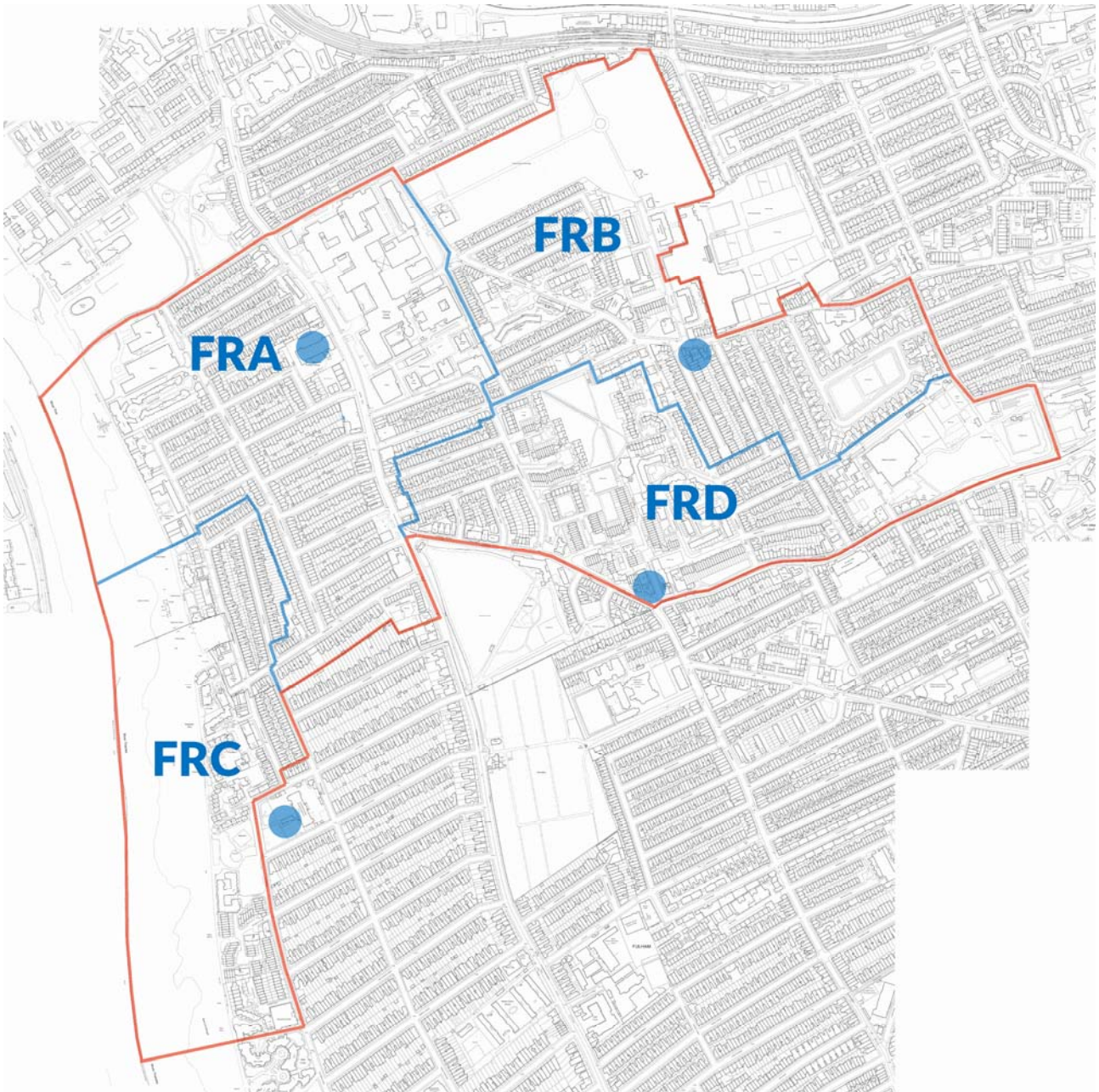
PD	Suggested polling station	Approx elec
CPA	Kenmont Primary School, Vailliere Road	866
CPB	Nadi Park Royal, 260 Old Oak Common Lane	0
CPC	Peabody Housing Association Offices, Erconwald Street	2,323
CPD	Brickfields Hall off Shinfield Street	1,439
CPE	Ark Bentworth Primary Academy, Bentworth Road	932
CPF	Wood Lane Community Centre, 78 White City Close (shared with WCF)	330

Coningham



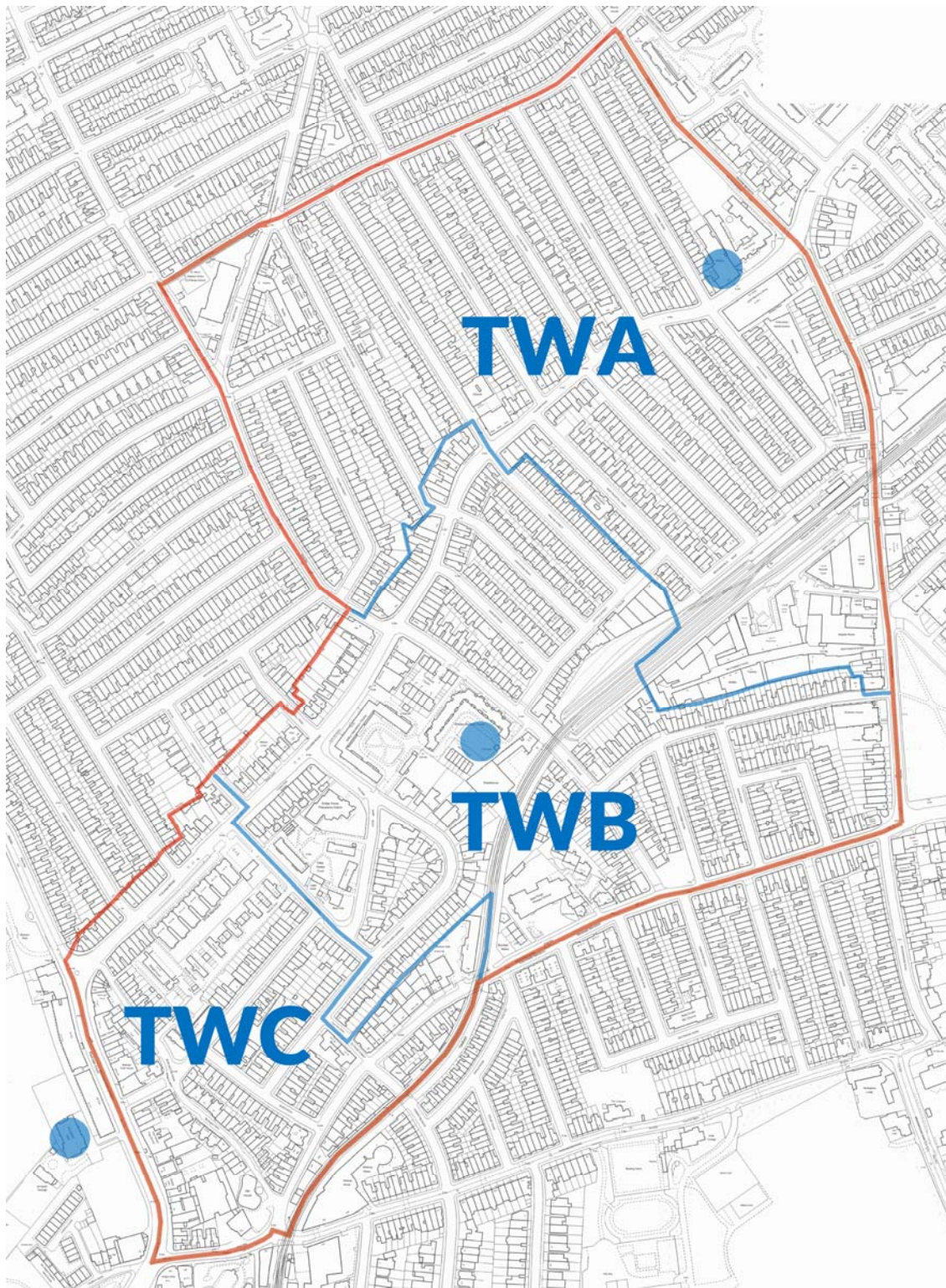
PD	Suggested polling station	Approx elec
CNA	Askew Road Library, Askew Road	2,543
CNB	Greenside Primary School, Westville Road	3,295
CNC	Miles Coverdale School, Coverdale Road (shared with SBA)	2,069

Fulham Reach



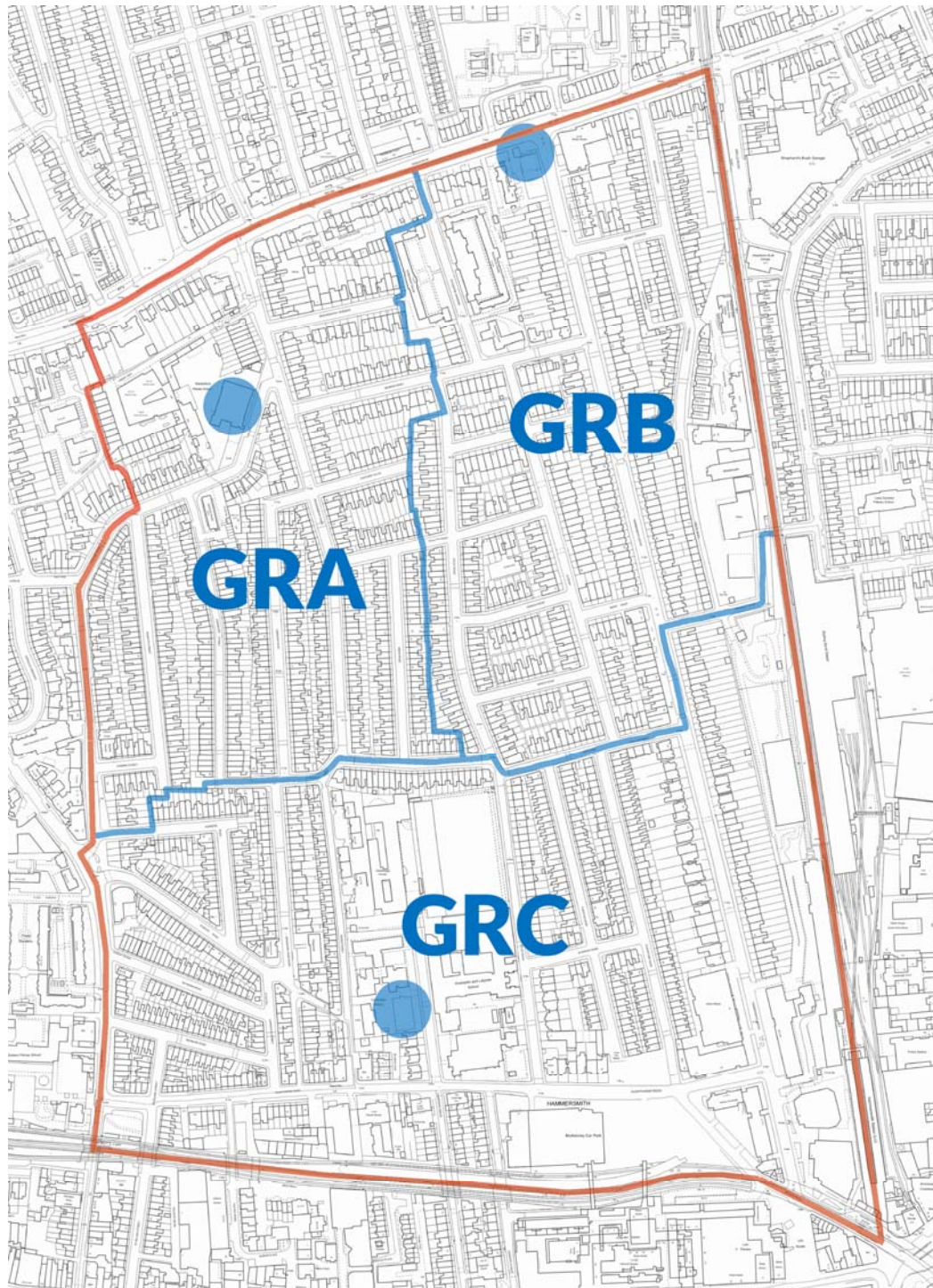
PD	Suggested polling station	Approx elec
FRA	Melcombe Primary School, Fulham Palace Road	2,512
FRB	Tasso Baptist Church Hall, Greyhound Road	2,700
FRC	Queen's Manor Primary School, Lysia Street	1,223
FRD	Twynholm Baptist Church, Lillie Road (shared with MUA)	1,903

Fulham Town



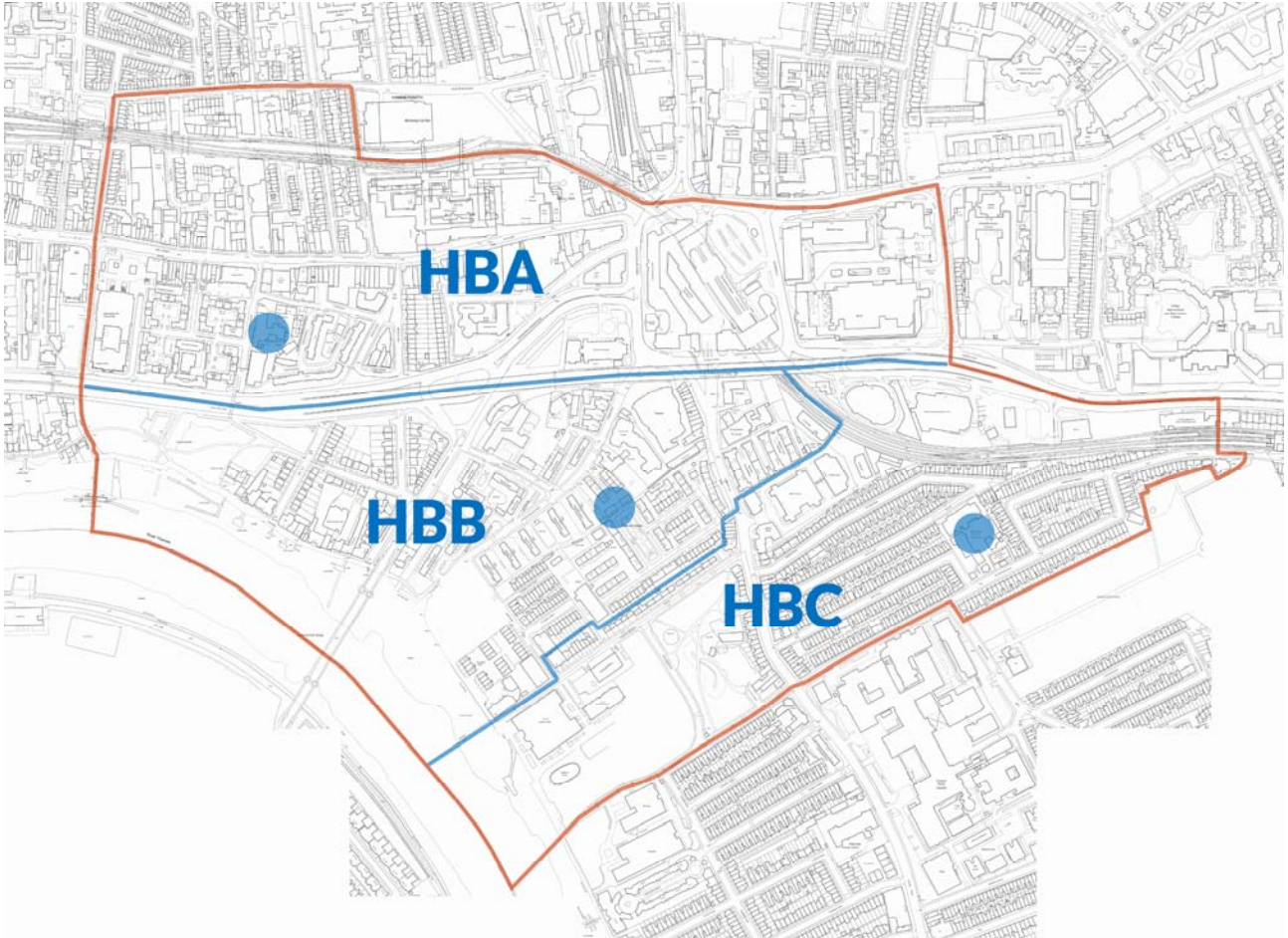
PD	Suggested polling station	Approx elec
TWA	Fulham Library, Fulham Road	2,567
TWB	William Banfield Community Hall, off Munster Road	1,888
TWC	All Saints Church Hall, off Fulham High Street (shared with PRB)	913

Grove



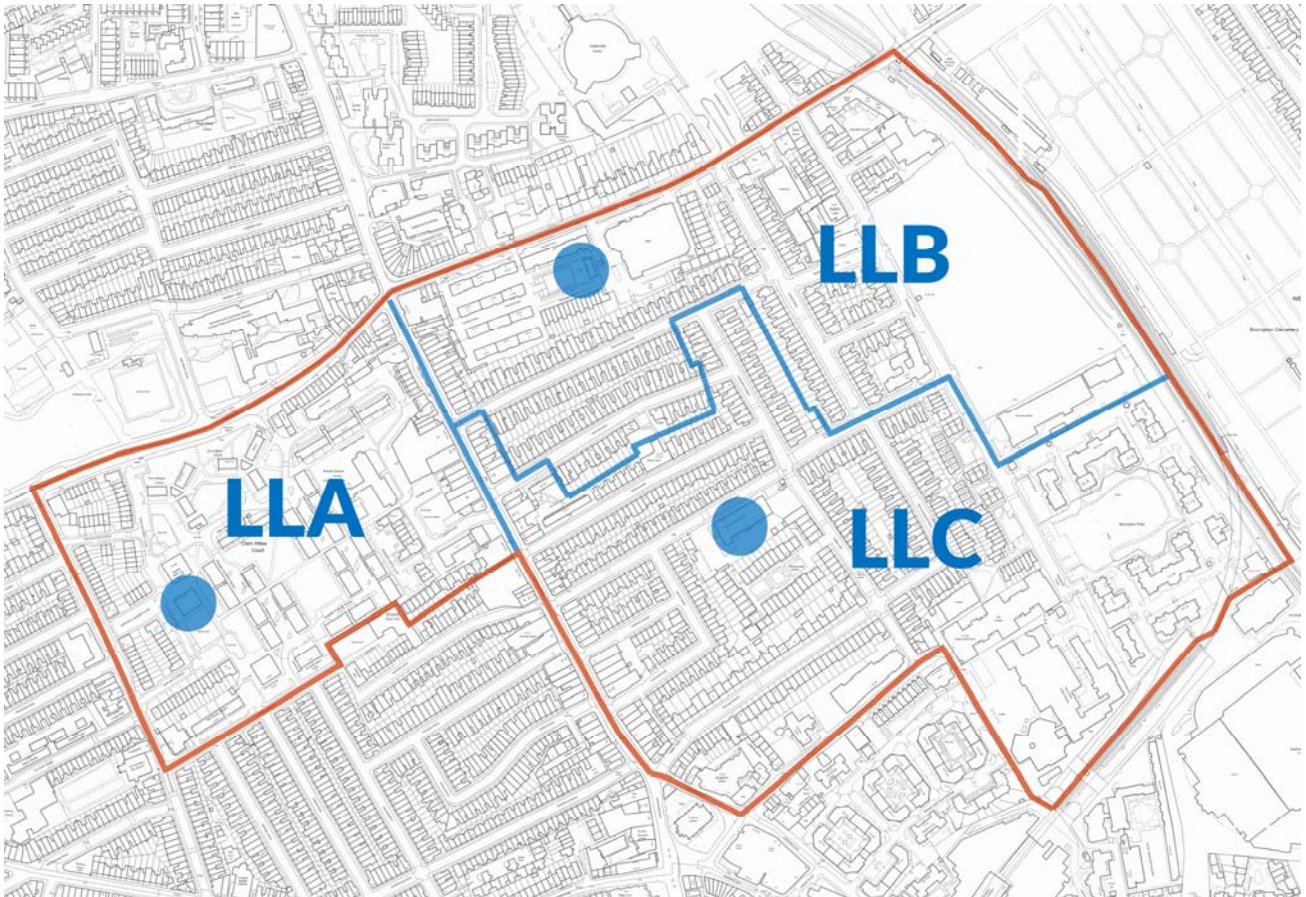
PD	Suggested polling station	Approx elec
GRA	Brackenbury Primary School, Brackenbury Road	1,652
GRB	Derelict building, 95 Goldhawk Road, corner Hammersmith Grove Or Temporary polling station anywhere you like	1,843
GRC	West London Free School Primary, Cambridge Grove	1,796

Hammersmith Broadway



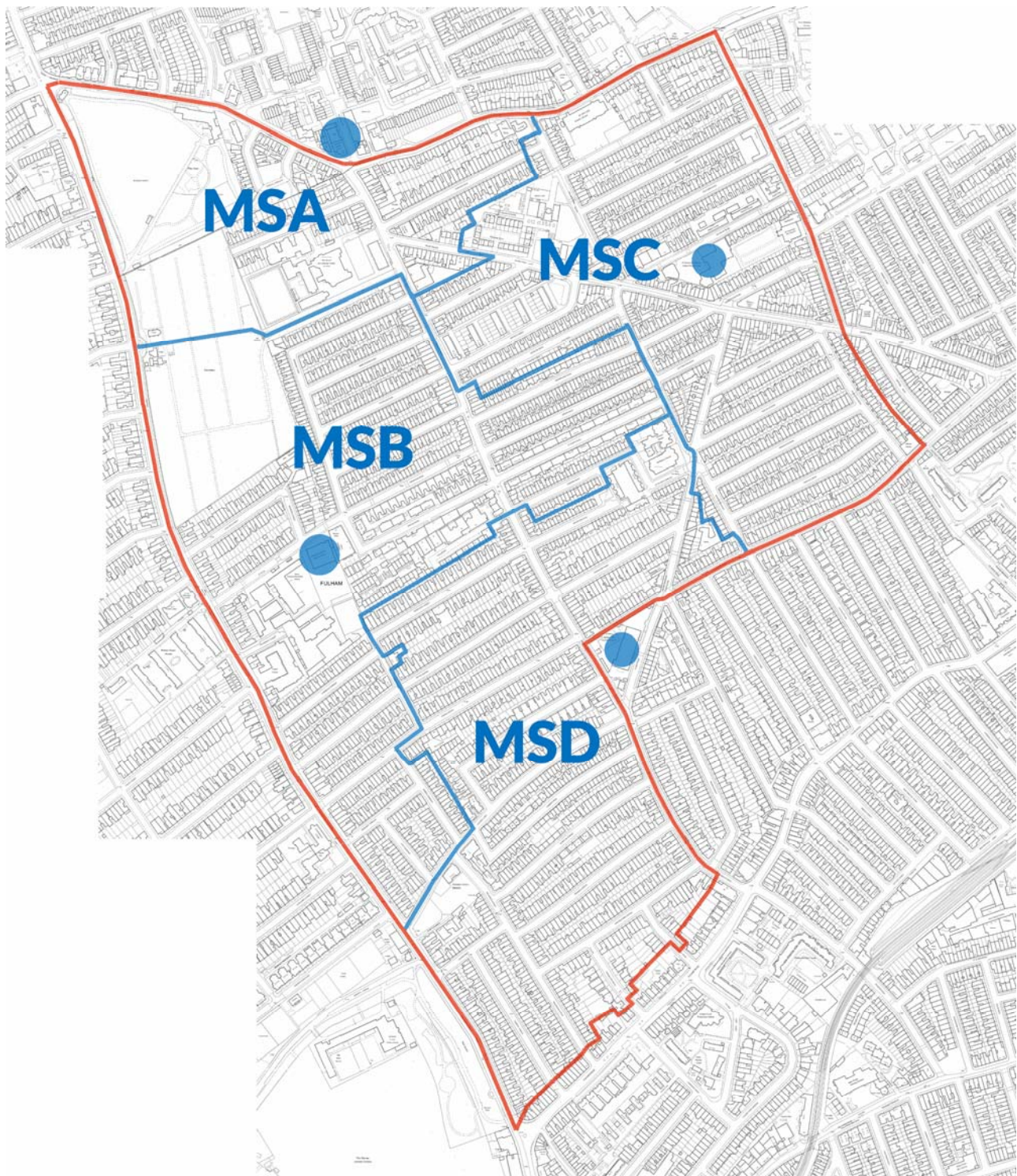
PD	Suggested polling station	Approx elec
HBA	Macbeth Centre, Macbeth Street	1,691
HBB	Peabody Estate Tenants Hall, Peabody Estate, Fulham Palace Road	1,956
HBC	William Morris Sixth Form Academy, St Dunstans Road	1,523

Lillie



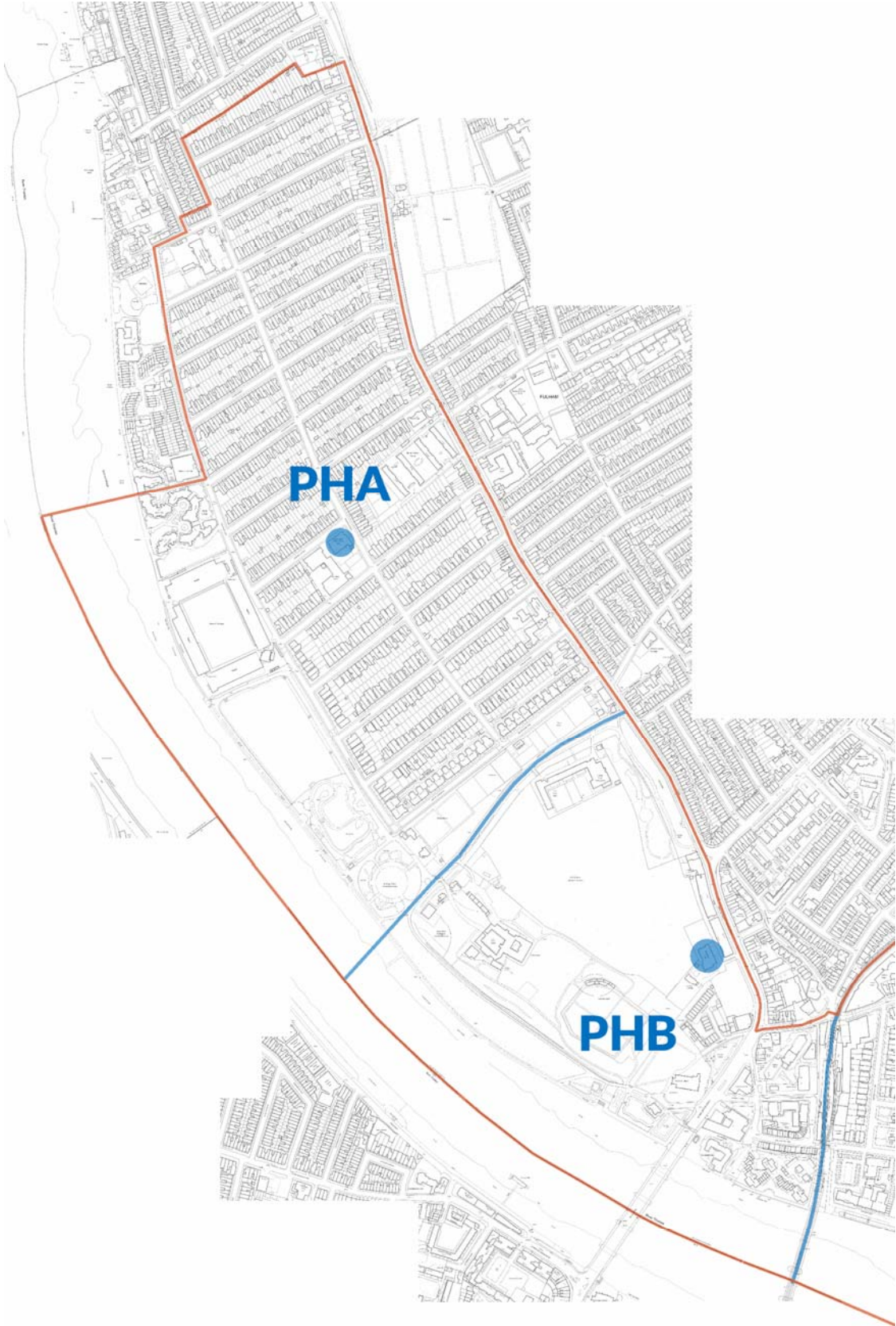
PD	Suggested polling station	Approx elec
LLA	Clem Attlee Community Hall, Len Freeman Place, Clem Attlee Court	1,398
LLB	Peabody Estate Community Hall, Lillie Road OR West Kensington Estate Tenants Hall, 80 Lillie Road (shared with WKB)	1,448
LLC	Fulham Primary School, Halford Road	1,959

Munster

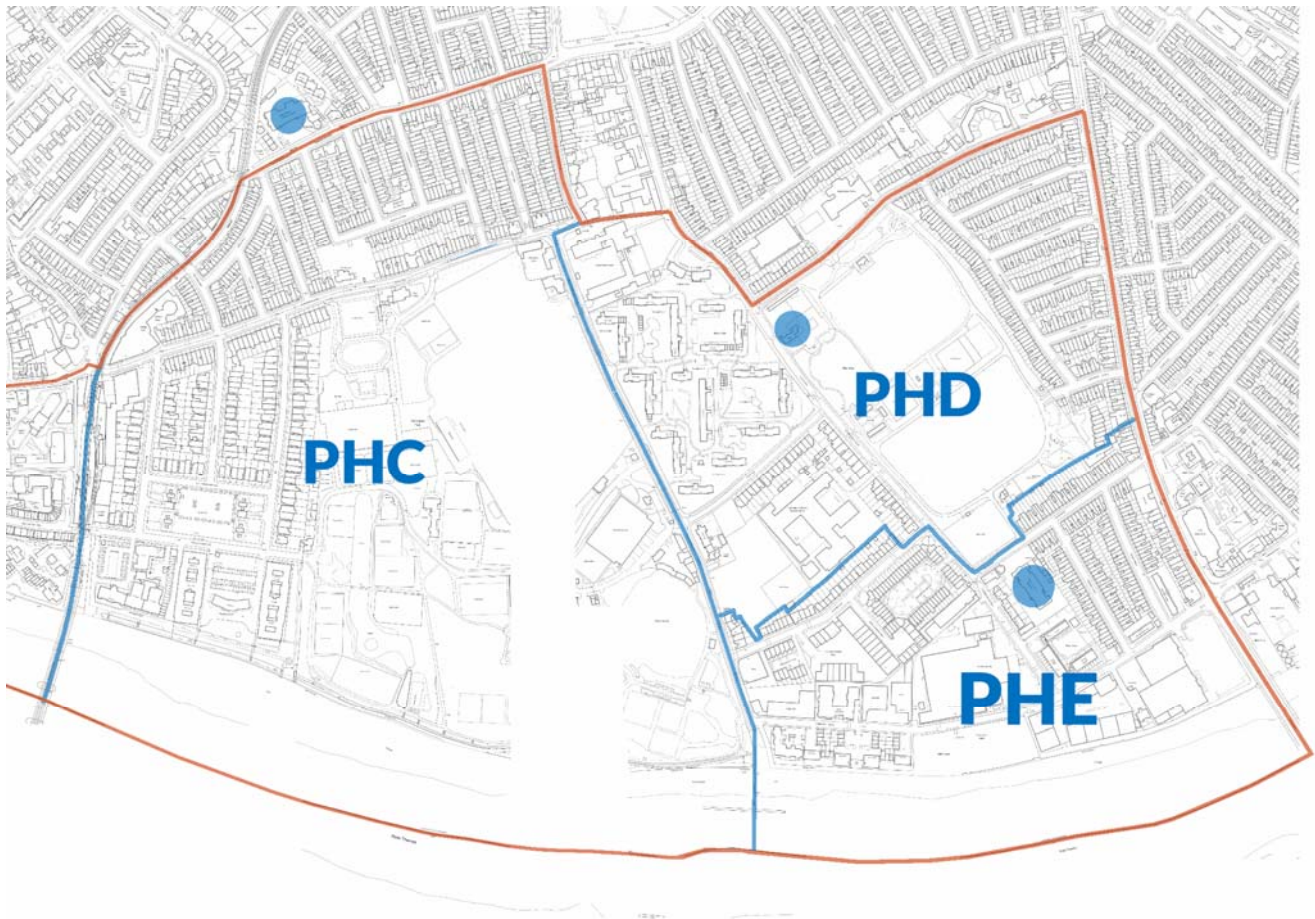


PD	Suggested polling station	Approx elec
MSA	Twynholm Baptist Church (shared with FRD)	581
MSB	Kingwood Learning Resource Centre, Henry Compton School, Kingwood Road	2,919
MSC	St Thomas's School, Estcourt Road	2,271
MSD	St John's Primary School, Filmer Road	2,964

Palace and Hurlingham (west)

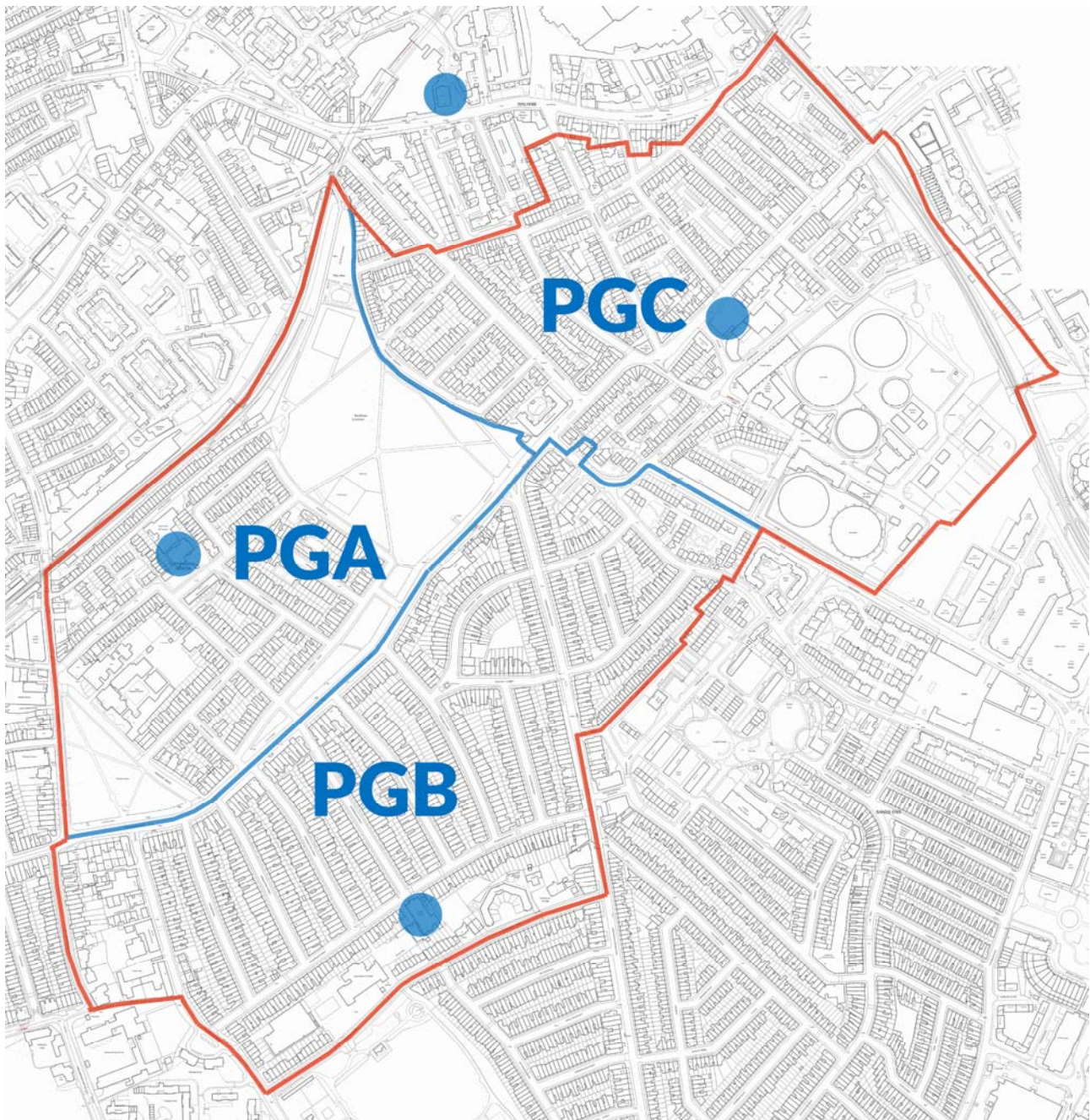


Palace and Hurlingham (east)



PD	Suggested polling station	Approx elec
PHA	TBAP Academy, Greswell Street	3,422
PHB	All Saints Church Hall, off Fulham High Street (shared with TWC)	539
PHC	Thomas's Academy, New Kings Road	1,900
PHD	Sands End Community Centre, South Park	1,402
PHE	Thomas's Day School, Hugon Road	1,107

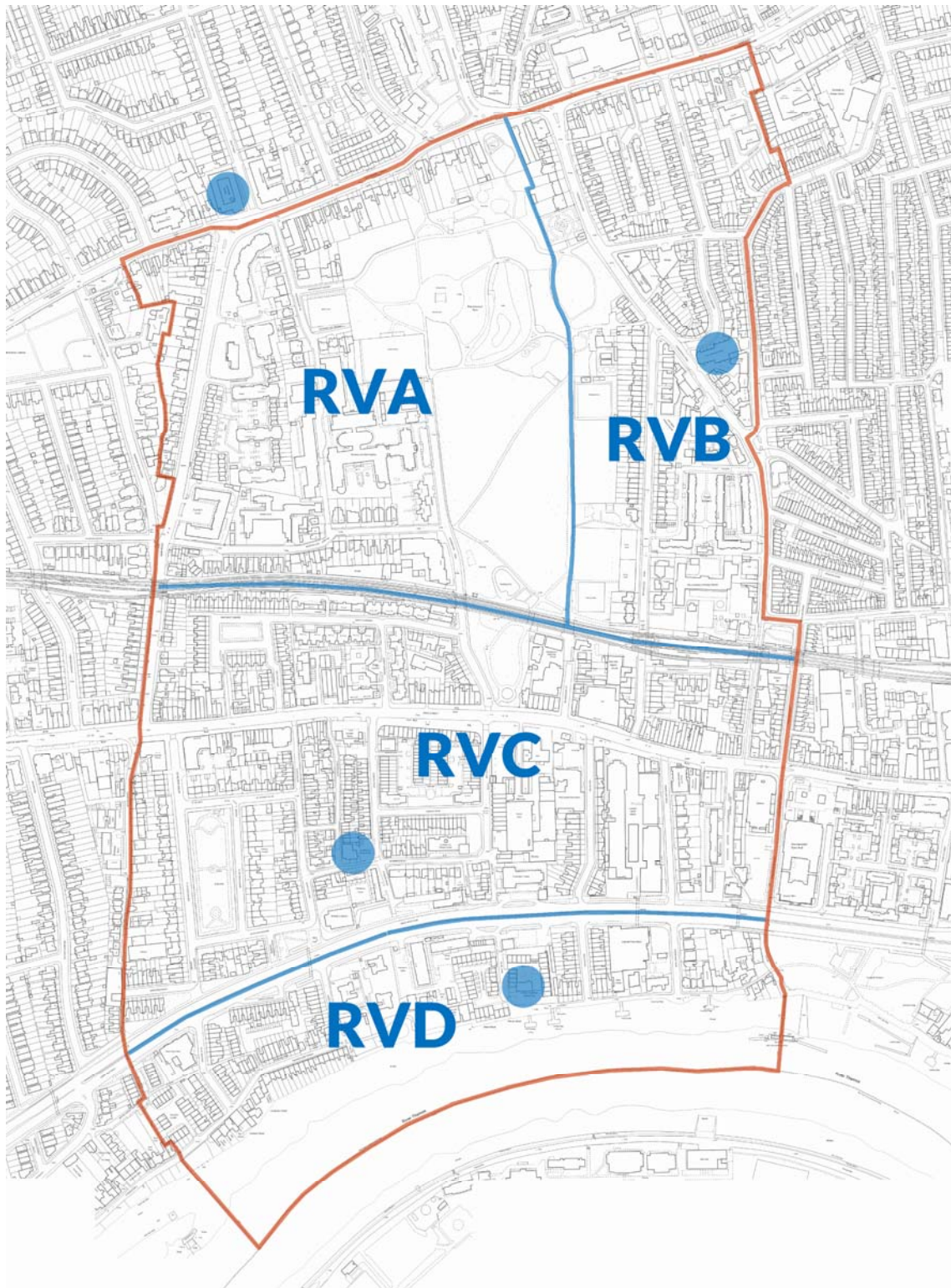
Parson's Green and Sandford



PD	Suggested polling station	Approx elec
PGA	Holy Cross Primary School, Basuto Road	947
PGB	Christ Church, Studdridge Street	2,600
PGB	Temporary polling station, forecourt, Esso Tesco Fulham Express, King's Road OR Fulham Broadway Methodist Church, 452 Fulham Road (shared with WGC)	1,979

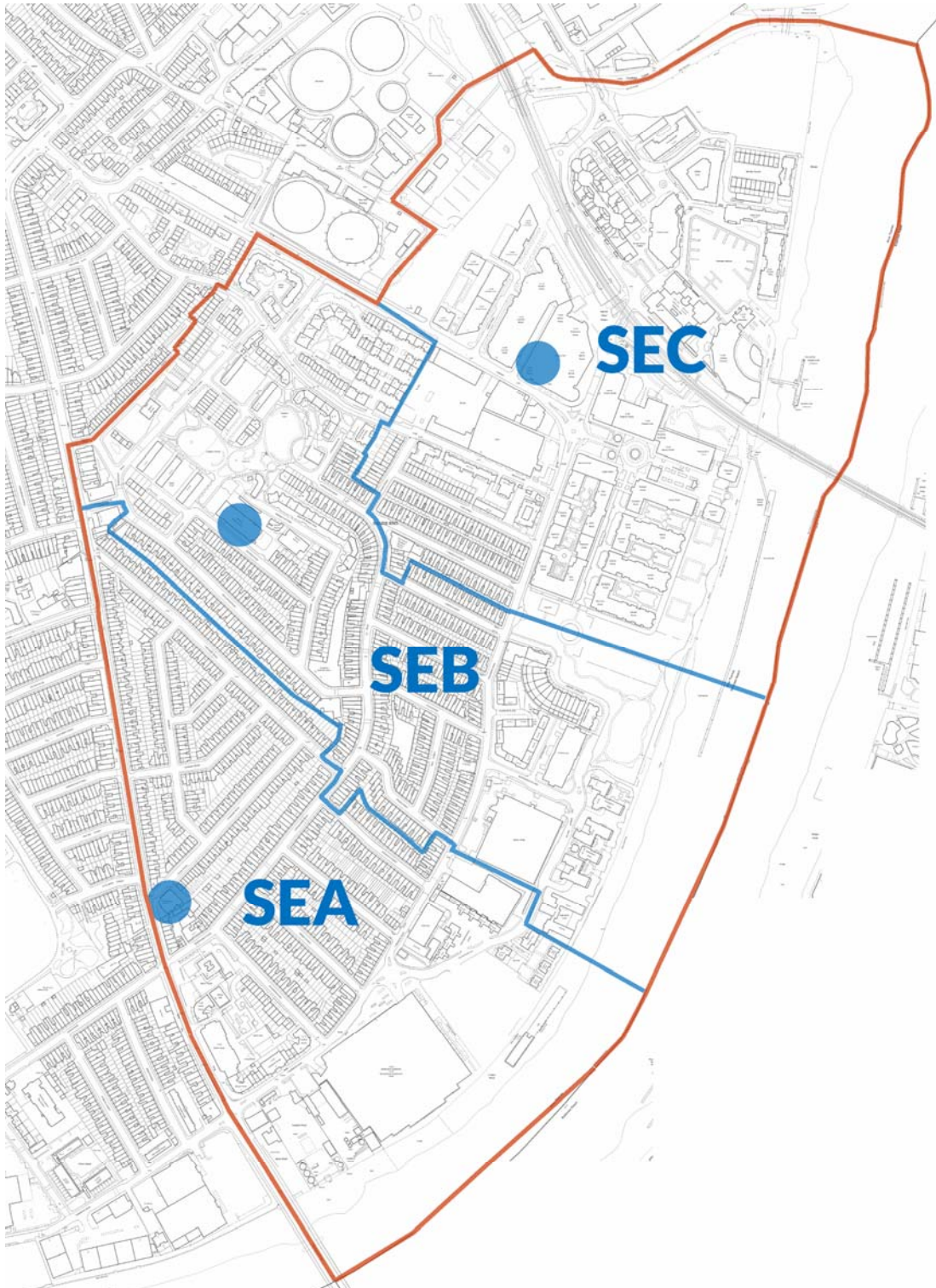
* When Imperial Gasworks is developed, PGC will need to be split in two along Kings Road

Ravenscourt



PD	Suggested polling station	Approx elec
RVA	John Betts House, Rylett Road	949
RVB	Holy Innocents Church Hall, Paddenswick Road	1,184
RVC	St Peters Primary School, 47 St Peters Grove	2,231
RVD	Corinthian Sailing Club, 50 Upper Mall	627

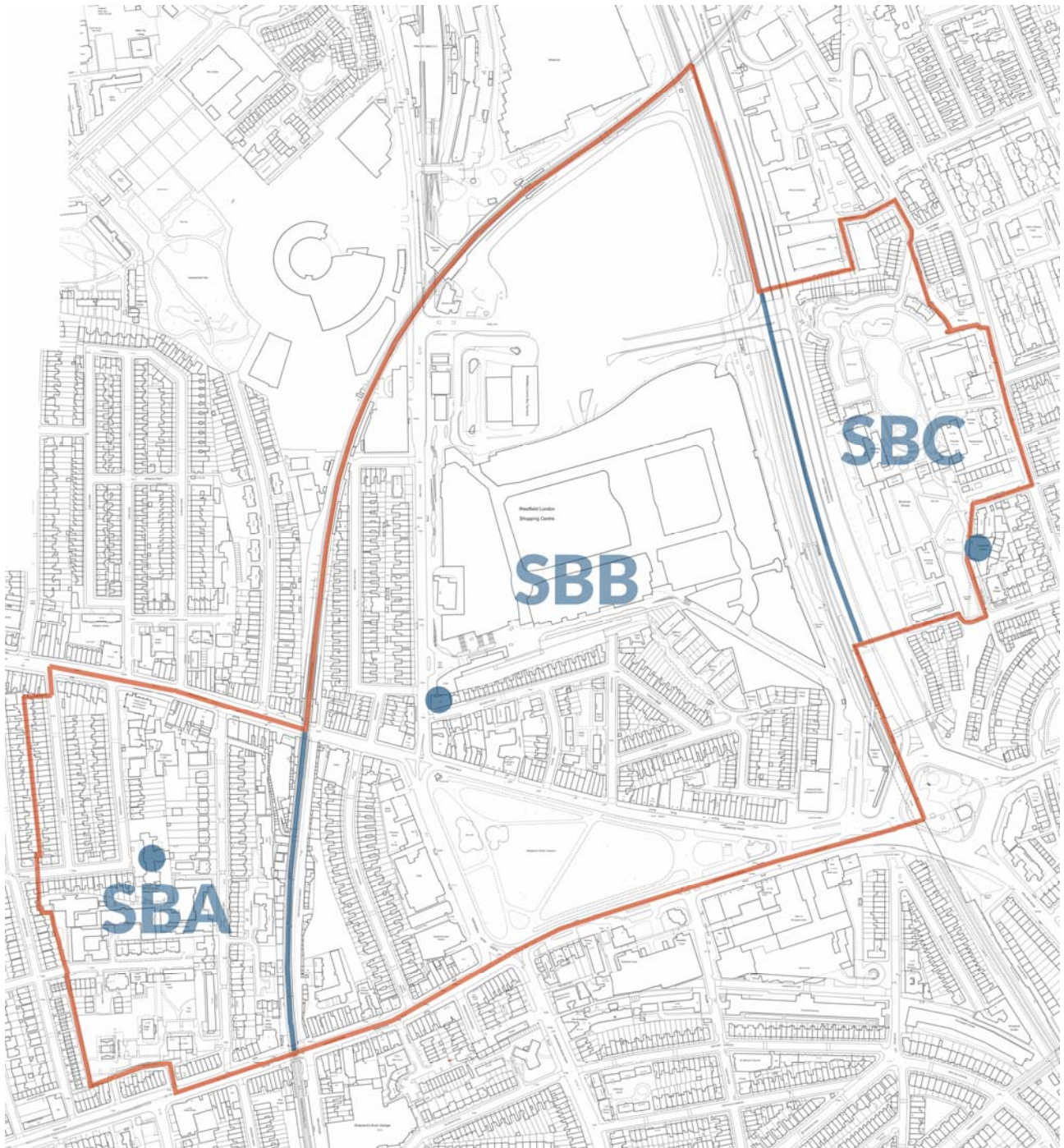
Sands End



PD	Suggested polling station	Approx elec
SEA	St Matthews Church Hall, Wandsworth Bridge Road	2,246
SEB	Langford School, Gilstead Road	2,285
SEC	The Wharf Rooms, Imperial Road	2,819

* a fourth polling district may be needed once all the riverside housing development is completed, but at the moment there is insufficient electorate for one

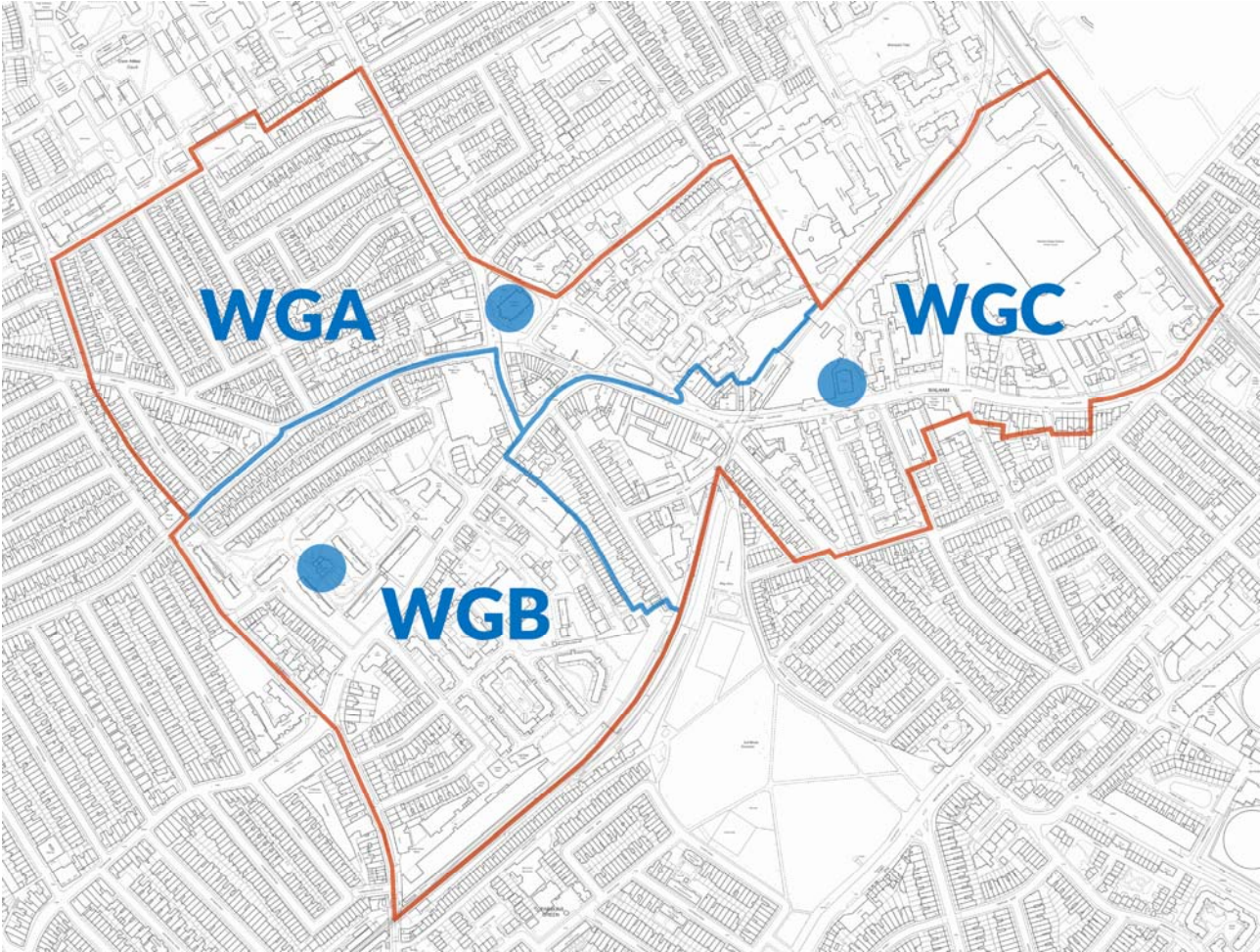
Shepherds Bush Green



PD	Suggested polling station	Approx elec
SBA	Miles Coverdale School, Coverdale Road (shared with CNC)	1,006
SBB	Shepherds Bush Village Hall, 58 Bulwer Road	1,544
SBC	Edward Woods Community Centre, 60-70 Norland Road	1,190

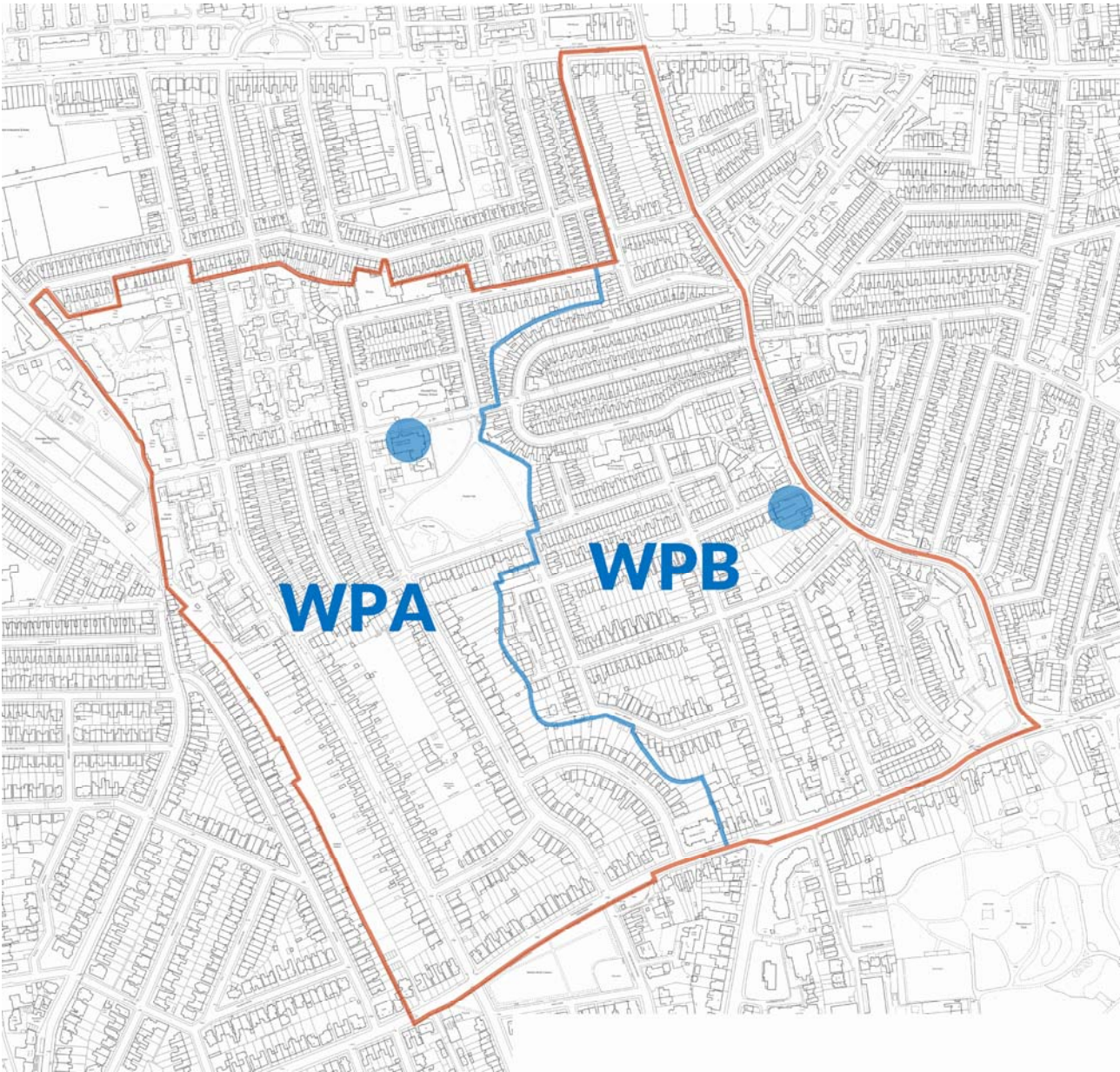
* SBB will need to be split when the housing north of Westfield shopping centre is completed

Walham Green



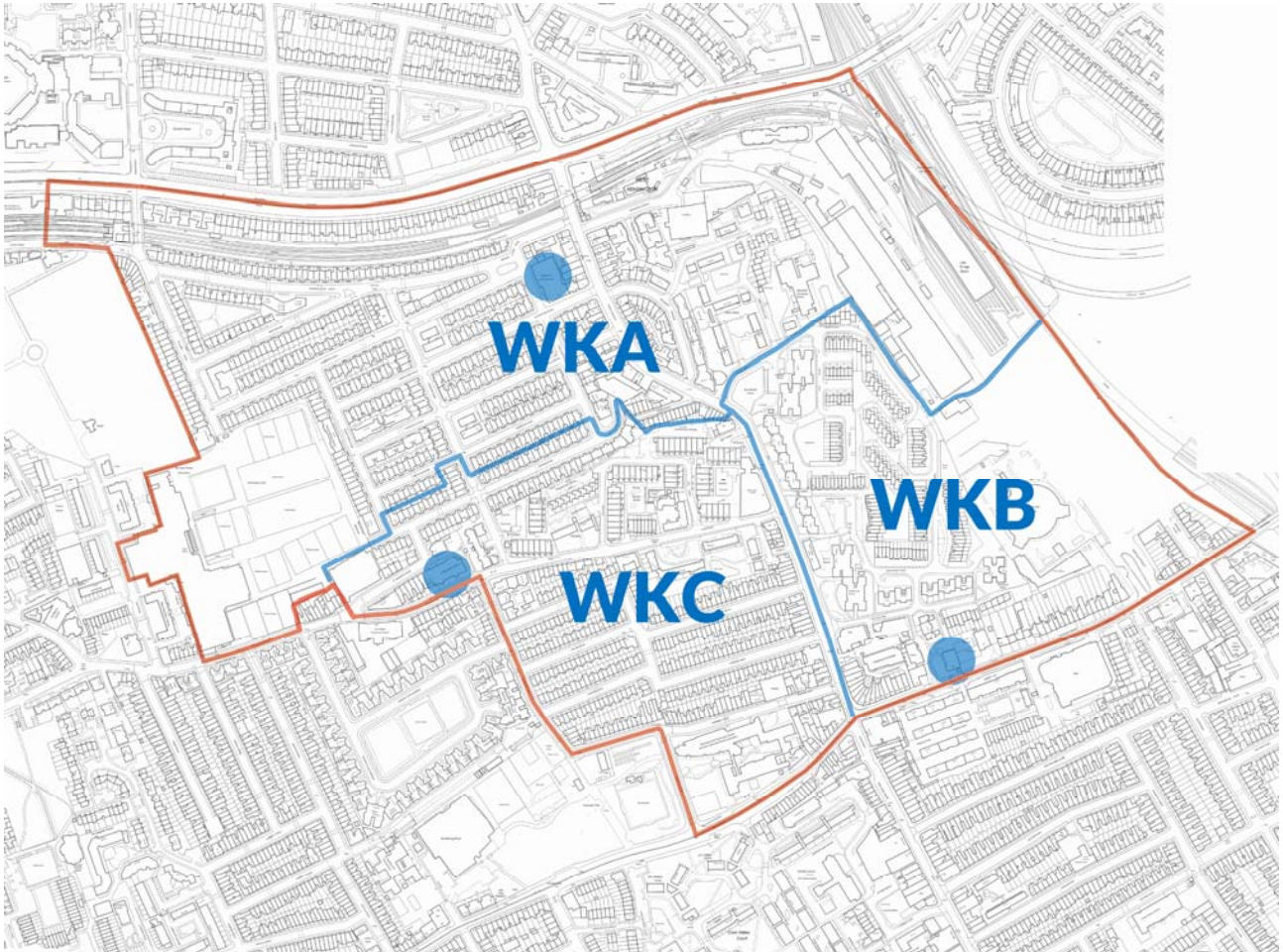
PD	Suggested polling station	Approx elec
WGA	St John's Church, Walham Green	2,323
WGB	Lancaster Court Tenants Hall, Darlan Road	1,995
WGC	Fulham Broadway Methodist Church, 452 Fulham Road (shared with PGB)	1,078

Wendell Park



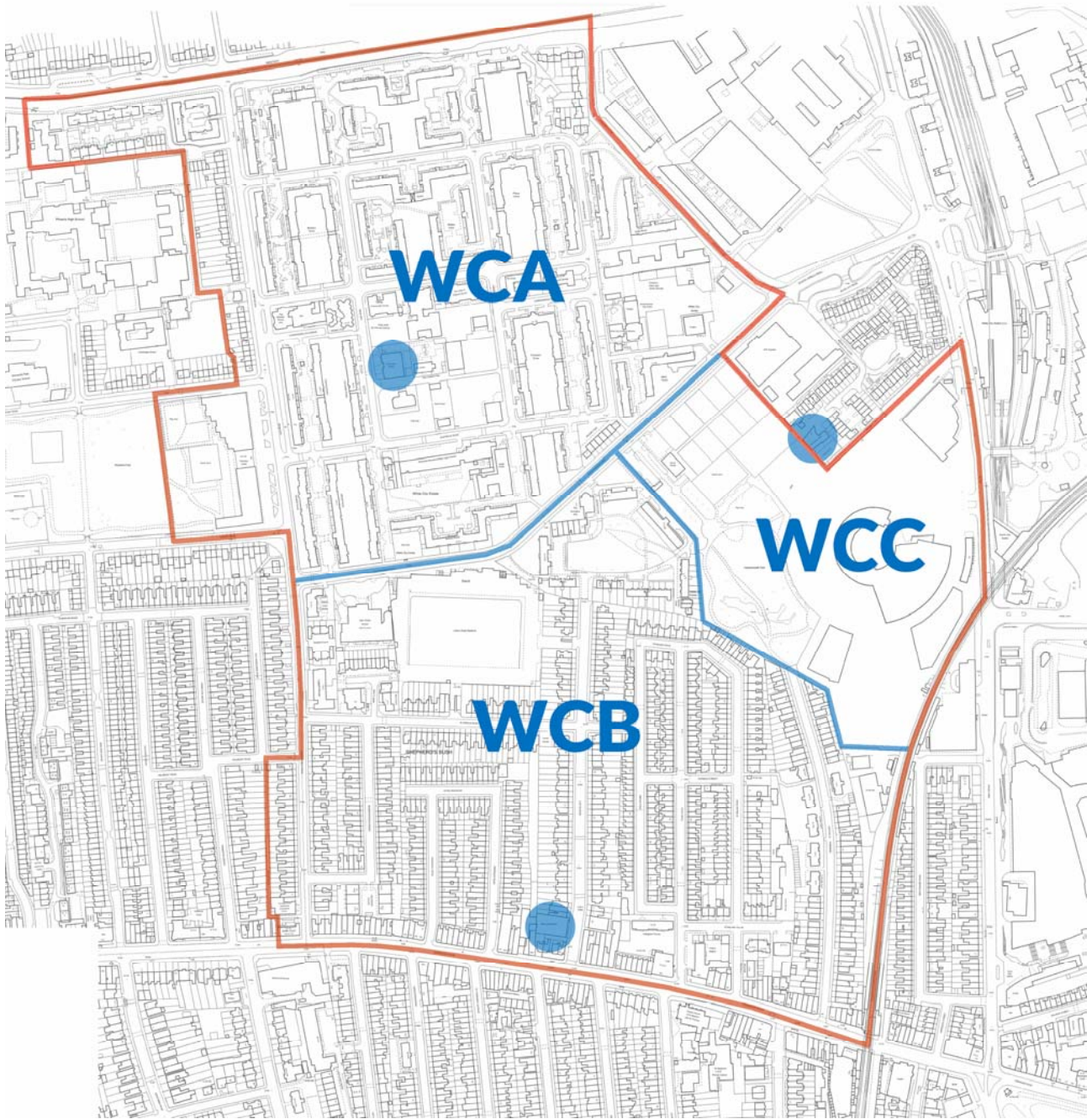
PD	Suggested polling station	Approx elec
WPA	St Saviour's Church Hall, Cobbold Road	2,927
WPB	Askew Road Church, Askew Road	2,522

West Kensington



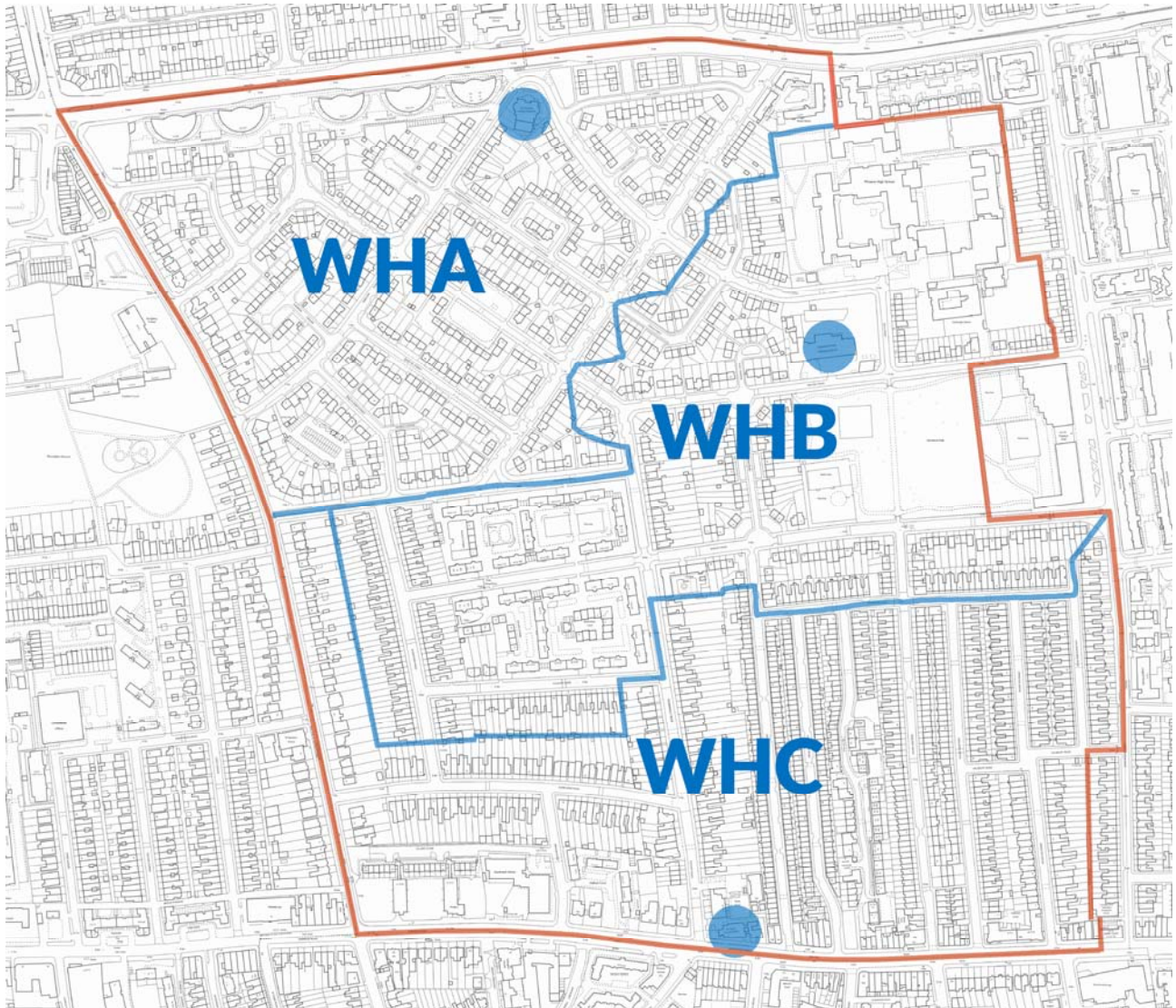
PD	Suggested polling station	Approx elec
WKA	Bhavan Centre, Challoner Street	3,384
WKB	West Ken Estate Tenants Hall, 80 Lillie Road (possibly shared with LLB)	1,199
WKC	St Andrews Church, Greyhound Road	2,280

White City



PD	Suggested polling station	Approx elec
WCA	White City Community Centre, India Way	3,843
WCB	Church of God, 1A Loftus Road	2,730
WCC	Wood Lane Community Centre, 78 White City Close (shared with CPF)	267

Wormholt



PD	Suggested polling station	Approx elec
WHA	Ark Conway Primary Academy, 60 Hemlock Road	1,285
WHB	Wormholt Park Primary School, Bryony Road	1,433
WHC	St Luke's Church, Uxbridge Road	2,589

Summary of Responses to Citizenspace online consultation
Date opened – 8 October. Date Closed 19 November.

Ward	Views on proposed Polling district boundaries within the ward	How will the proposed Polling District affect / impact you?	Views on location of the Polling Places/Stations within ward	How will the location of the proposed Polling Places/Stations affect/impact you?	Actions taken by Electoral Services
Addison	ADA – 3 Agree ADB – 4 Agree ADC - 3 Agree	“No Change” “It won’t affect me” “They won’t affect me greatly as far as I can see” “The new proposed polling district will not affect or impact on me”	ADA – Lena Gardens School 4 Agree ADB – Charecroft Community Centre 4 Agree ADC – Addison Primary School 4 Agree	ADA “I am not impacted by these changes” “It will not affect me” “It is in the same place that it usually is” “The proposed location of the Polling Stations will not affect or impact me” “Not Sure”	
Avonmore Ward	Not answered	-	AVA – St Mary’s Church Hall – 1 Agree AVB – Avonmore Primary School – 1 Disagree	“My children attend Avonmore Primary school and it is always an inconvenience when the school is closed as the children lose out on a days learning and alternative child care has to found. Considering there is a newly refurbished Avonmore Library which alot of money had been spent on which has reduced its opening hours. I feel that there is a space that wouldn't inconvenience nearly 150 some children.”	Polling station moved to Lytton Estate TRA. Avonmore Library investigated for use. If it becomes available, polling place to be reviewed

Summary of Responses to Citizenspace online consultation
 Date opened – 8 October. Date Closed 19 November.

Brook Green	BGA – 2 Agree BGB – 2 Agree BGC – 2 Agree	“It will be slightly closer to where I live” “No Change”	BGA – Masbro Centre - 2 Agree BGB – Springvale Tenants Hall BGC – Holy Trinity Parish Centre	“My situation will be unchanged”	
Coningham Ward	CNA – 3 Agree CNB – 1 Agree CNC – 1 Agree	“I am very pleased that my polling station will remain Askew Road Library. Very easy to get to and helpful staff”	CNA – Askew Road Library -2 Agree, 1 Disagree CNB – Greenside Primary School -1 Agree, 1 Disagree CNC Miles Coverdale School - 1 Agree (NB both “disagrees” came from same respondent who expressed their pleasure at their polling station remaining at the library)	“I will continue to vote at Askew Road Library and I am very relieved that this is the case”	
Fulham Reach	FRD – 1 Agree	“no impact”	FRD – Twynholm Baptist Church – 1 Agree	“no change”	

Summary of Responses to Citizenspace online consultation
Date opened – 8 October. Date Closed 19 November.

Grove Ward	GRA – 1 disagree GRB – 1 not sure	“I am not sure what it was before”	GRA – Brackenbury Primary School -1 disagree GRB – West London Free School – 1 Not sure	“I won’t be able to bring my dog to poll as I could at Holy Innocents”	Holy Innocents is not in Grove ward. Unfortunately, unless the dog is a service dog, there won’t be admittance at the school.
Hammersmith Broadway	HBA – 1 Agree HBB – 1 Agree HBC -1 Agree	“I don’t think it will make any difference”	HAA – Macbeth Centre – 1 agree HAB – St Pauls CE Primary School – 1 agree HAC – St Augustine’s Parish Hall – 1 agree	“My local polling station will remain the same and be very convenient”	
Wendell Park	WDA – 1 Agree	“Not at all”	WDA – St Saviour’s Church Hall – 1 Agree	“St Saviours Church Hall is closer than Askew Road Church”	
White City	WHA – 2 Agree WHB – 2 Agree WHC – 2 Agree	“It’s the same as it was before. I don’t think the residents of Batman Close will be happy about voting elsewhere because it will be a bit of a culture shock”	WHC – 1 agree		

Other responses to the review

Ward	Submission	Actions / response to submission
<p>Avonmore</p> <p>1 respondent</p>	<p>“For Avonmore (12) I would say that Avonmore Primary School – next to Marcus Garvey Park in Avonmore Rd and the James Lee Nursery School in Gliddon Rd would be sufficient. You could possibly add Avonmore Library in North End Rd but that is close to both schools. You show a school at Waterhouse Close but this may be an error and certainly isn’t justifiable as James Lee is easily accessible. I would be happy to accompany you if you wish to visit the ward. “</p> <p>“Apologies. I entirely overlooked the obvious location which is St Mary’s church hall W14 0QL. Entrance in Edith Rd. This is close to Holy Trinity, Brook Green which has previously been used as a polling station for Avonmore & Brook Green ward.”</p> <p>“Avonmore will have St Mary’s Church and Avonmore Primary School as its 2 polling stations – both to the north of the ward. I am concerned that Lytton Estate residents won’t bother to walk that far. Could we add the Lytton TRA hall? I note that Brook Green has 3 polling stations.”</p>	<p>Avonmore library would be a good venue but we are still awaiting decision from the CAB about whether we can use it or not.</p> <p>James Lee has previously been used as a polling place, but we prefer to avoid schools if there are viable alternatives available locally.</p> <p>St Mary’s Church Hall is proposed as a polling place for this ward.</p> <p>(School indicated at Waterhouse close is not a proposed venue)</p> <p>Polling districts redrawn making the polling venues slightly more central to their respective districts.</p> <p>Lytton TRA visited and proposed as a polling station.</p> <p>Brook Green is geographically larger, electorate in Avonmore doesn’t currently warrant a third station, and would mean disrupting schools.</p>
<p>Parsons Green and Sandford</p> <p>1 respondent</p>	<p>“I’ll complete the online survey on behalf of my sister but I will take the opportunity to add that if the Basuto road is used, she will probably not be able to access this site not only due to her disabilities (sensory and learning) but the distance</p>	<p>Electoral Services have tried to find a polling venue in Studdridge street, or the southern part of the district.</p> <p>Unfortunately, no appropriate venues have been identified that would be more convenient for the voter’s sister.</p>

	<p>including not being familiar with the area. Postal will also pose an obstacle due to the documents not being produced in either Makaton or large print(?).”</p>	<p>The provision of documents being provided in Makaton or large print falls outside the scope of the review, but arrangements for the voter concerned will be discussed with the respondent and the voter to see what assistance may be available.</p>
--	--	---